



Victoria Government Gazette

By Authority of Victorian Government Printer

No. G 43 Thursday 29 October 2015

www.gazette.vic.gov.au

GENERAL

TABLE OF PROVISIONS

Private Advertisements		Randall Bell	2278
Estates of Deceased Persons		Rennick & Gaynor	2278
Aitken Partners Pty Ltd	2274	Roberts Beckwith Partners	2278
Anthony McMullan & Co.	2274	Slater & Gordon	2278
Arthur J. Dines & Co.	2274	Tolhurst Druce & Emmerson	2278
Ascot Solicitors	2274	Tragear & Harris Lawyers	2279
Basile Pino & Co.	2274	Warren Peter Canning	2279
Behan Legal	2275	White Cleland Pty Ltd	2279
De Marco Lawyers	2275	Willis Simmonds Lawyers	2279
Donald & Ryan Lawyers	2275	Sales by the Sheriff	
Dwyer Mahon & Robertson	2275	Julie Hoskin	2279
E. P. Johnson & Davies	2276	Minh Hoang Nguyen	2280
Estate Lawyers Melbourne	2276	Laura Kellett	2280
Fischer McCrae	2276	Government and Outer Budget Sector	
Garden & Green Lawyers	2276	Agencies Notices	2281
Julie Newdick	2276	Orders in Council	2331
Lawson Hughes Peter Walsh	2277	Acts: Crown Lands (Reserves)	
MST Lawyers	2277	Education and Training Reform	
Mills Oakley Lawyers	2277	Land	
Nicholas O'Donohue & Co.	2277	Livestock Disease Control	
Pearce Webster Dugdales	2277	Obtainables	2338
Perpetual Legal Services Pty Ltd	2277		

Advertisers Please Note

As from 29 October 2015

The last Special Gazette was No. 318 dated 28 October 2015.

The last Periodical Gazette was No. 1 dated 27 May 2015.

How To Submit Copy

- See our webpage www.gazette.vic.gov.au
 - or contact our office on 8523 4601
between 8.30 am and 5.30 pm Monday to Friday
-

**PUBLICATION OF THE VICTORIA GOVERNMENT GAZETTE (General)
MELBOURNE CUP HOLIDAY WEEK 2015**

Please Note New Deadlines for General Gazette G44/15:

The Victoria Government Gazette (General) for Melbourne Cup week (G44/15) will be published on **Thursday 5 November 2015**.

Copy deadlines:

Private Advertisements	9.30 am on Friday 30 October 2015
Government and Outer Budget Sector Agencies Notices	9.30 am on Friday 30 October 2015

Office Hours:

The Victoria Government Gazette Office is open during normal office hours over the holiday period, i.e. 8.30 am to 5.30 pm Monday to Friday, excluding public holidays.

Where urgent gazettal is required after hours, arrangements should be made with the Government Gazette Officer on 0419 327 321.

JENNY NOAKES
Government Gazette Officer

PRIVATE ADVERTISEMENTS

Re: ITA LEO CODOGNOTTO, late of 20 Oliver Road, Templestowe, Victoria, deceased.

Creditors, next-of-kin and others having claims in respect of the estate of the abovenamed deceased, who died on 30 July 2014, are required by the executors, Peter Gilchrist Lumb, Damien Giuseppe Codognotto and Annita Maria Politanski, to send particulars to them, care of the undersigned solicitors, by 31 December 2015, after which date the executors may convey or distribute the assets, having regard only to the claims of which the executors have notice.

AITKEN PARTNERS PTY LTD, solicitors,
Level 28, 140 William Street, Melbourne 3000.

Re: Estate of CHRISTINA JOSEPHINE CROHAN, deceased.

Creditors, next-of-kin and others having claims in respect of the estate of CHRISTINA JOSEPHINE CROHAN, late of 436 Warrigal Road, Ashburton, Victoria, who died on 26 July 2013, are required by Michael Anthony Crohan and Peter Joseph Crohan, the executors of the Will of the deceased, to send particulars of their claim to Andrew McMullan & Co., solicitors, 64 Kingsway, Glen Waverley, in the said state, solicitors for the executors of the said estate, by 28 December 2015, after which time the executors may convey or distribute the assets, having regard only to the claims of which they then have notice.

ANDREW McMULLAN & CO., solicitors,
64 Kingsway, Glen Waverley, Victoria 3150.

Re: Estate of GLORIA MARGARET MILLER, deceased.

Creditors, next-of-kin and others having claims in respect of the estate of GLORIA MARGARET MILLER, late of 43 Cleveland Road, Ashwood, Victoria, who died on 6 September 2014, are required by James Thomas Miller and Rhonda Faye Whitford, the executors of the Will of the deceased, to send particulars of their claim to Andrew McMullan & Co., solicitors, 64 Kingsway, Glen Waverley in the said state, solicitors for the executors of the said estate, by 28 December 2015, after which

time the executors may convey or distribute the assets, having regard only to the claims of which they then have notice.

ANDREW McMULLAN & CO., solicitors,
64 Kingsway, Glen Waverley, Victoria 3150.

BARRY WILLIAM NICHOLAS, late of 8 Mount View Road, Thomastown 3074, in the state of Victoria, retired, deceased.

Creditors, next-of-kin and others having claims in respect of the estate of the deceased, who died on 2 April 1996, are required by the administrator, Judith Anne Nicholas, care of Arthur J. Dines & Co., solicitors, 2 Enterprise Drive, Bundoora, in the said state, to send particulars to her by 28 December 2015, after which date the administrator may convey or distribute the assets, having regard only to claims to which she has notice.

Dated 21 October 2015

ARTHUR J. DINES & Co., solicitors,
2 Enterprise Drive, Bundoora 3083.

Re: Estate of the late MS NORMA ELIZABETH TODD, deceased.

Creditors, next-of-kin or others having claims in respect of the estate of MS NORMA ELIZABETH TODD, late of 56 Marion Street, Altona North, Victoria 3025, deceased, who died on 16 February 2015, are to send particulars of their claims to the executor, care of the undermentioned solicitors, by 31 December 2015, after which the executor will distribute the assets, having regard only to the claims of which the executor then has notice.

ASCOT SOLICITORS,
827B Ballarat Road, Deer Park, Victoria 3023.
Tel 03 8390 1711.

Re: PATRICIA MARGARET KEMP, deceased.

Creditors, next-of-kin and others having claims in respect of the estate of the deceased, who died on 15 November 2014, are required by the trustees, David Brian Kemp, Iris May Simpson and Barbara Frances Kemp, to send particulars to them, care of the undermentioned

solicitors, by 2 January 2016, after which date the trustees may convey or distribute the assets, having regard only to the claims of which the trustees have notice.

BASILE PINO & CO., solicitors,
213 Campbell Street, Swan Hill 3585.

Creditors, next-of-kin and others having claims on the estate of HENRY STEPHEN MAGEE, also known as Harry Magee, who died on 21 October 2014, must send particulars of their claims to Glenn David Magee, the executor, at Behan Legal by 29 December 2015, after which date the executor may convey or distribute assets, having regard only to claims of which he has notice.

BEHAN LEGAL,
PO Box 745, Port Melbourne, Victoria 3207.

Re: LAURA FERRARA, late of Aurum Brunswick, 17 Egginton Street, Brunswick East, Victoria, pensioner, deceased.

Creditors, next-of-kin and others having claims in respect of the estate of the deceased, who died on 8 August 2015, are required by the trustees, Natalia Chernishova and John Ferrara, to send particulars to the trustees, care of the undermentioned solicitors, within 60 days from the publication hereof, after which date the trustees may convey or distribute the assets, having regard only to the claims of which the trustees have notice.

DE MARCO LAWYERS,
794A Pascoe Vale Road, Glenroy 3046.

Re: JOSEPH PSAILA, late of 27 The Circuit, Gladstone Park, Victoria, pensioner, deceased.

Creditors, next-of-kin and others having claims in respect of the estate of the abovenamed deceased, who died on 8 April 2015, are required to send particulars of their claim to the executor, Josephine Parnis, care of the undermentioned solicitors, within 60 days, after which date the executor will convey or distribute the assets, having regard only to the claims of which the executor then has notice.

DE MARCO LAWYERS,
794A Pascoe Vale Road, Glenroy 3046.

Re: EDITH ELSIE HUTCHISON, deceased.

Creditors, next-of-kin and others having claims in respect of the estate of EDITH ELSIE HUTCHISON, late of Embracia in Templestowe, 1 Innisfallen Avenue, Templestowe, Victoria and formerly of 78 Carlisle Street, St Kilda, Victoria, retired, deceased, who died on 21 August 2015, are required by the executors to send particulars of their claim to them, care of the undermentioned solicitors, by 21 April 2016, after which date the said executors will distribute the assets of the deceased, having regard only to the claims of which they then shall have notice.

DONALD & RYAN LAWYERS, solicitors,
304 High Street, Kew 3101.

Re: Estate of VALERIE EDITH GRANT, deceased.

Creditors, next-of-kin or others having claims in respect of the estate of VALERIE EDITH GRANT, late of 2887 Murray Valley Highway, Nyah in the state of Victoria, retired, deceased, who died on 16 July 2015, are to send particulars of their claim to the executors, care of the undermentioned legal practitioners, by 28 December 2015, after which date the executors will distribute the assets, having regard only to the claims of which they then have notice.

DWYER MAHON & ROBERTSON,
legal practitioners,
Beveridge Dome, 194–208 Beveridge Street,
Swan Hill 3585.

Re: Estate of NORMAN SCOTT LANYON, deceased.

Creditors, next-of-kin and others having claims in respect of the estate of NORMAN SCOTT LANYON, late of 17 Lakeview Street, Boort, in the state of Victoria, farmer, deceased, who died on 16 August 2015, are to send particulars of their claim to the executors, care of the undermentioned legal practitioners, by 28 December 2015, after which date the executors will distribute the assets, having regard only to the claims of which they then have notice.

DWYER MAHON & ROBERTSON,
legal practitioners,
Beveridge Dome, 194–208 Beveridge Street,
Swan Hill 3585.

Re: Estate of PATRICK HENRY PRIEST, deceased.

Creditors, next-of-kin and others having claims in respect of the estate of PATRICK HENRY PRIEST, late of 2 Dunstone Street, Swan Hill, Victoria, retired, deceased, who died on 30 June 2015, are to send particulars of their claim to the executrix, care of the undermentioned legal practitioners, by 4 January 2016, after which the executrix will distribute the assets, having regard only to the claims of which she then has notice.

DWYER MAHON & ROBERTSON,
legal practitioners,
Beveridge Dome, 194–208 Beveridge Street,
Swan Hill 3585.

Re: MONA FLORENCE MACKLIN, deceased.

Creditors, next-of-kin or others having claims in respect of the estate of MONA FLORENCE MACKLIN, late of 8 Juniper Avenue, Glen Waverley, Victoria, retired, deceased, who died on 12 April 2015, are to send particulars of their claims to the executors, care of the undermentioned solicitors, by 15 January 2016, after which date the executors will distribute the assets, having regard only to the claims of which they then have notice.

E. P. JOHNSON AND DAVIES,
52 Collins Street, Melbourne, Victoria 3000.

LAWRENCE FRANK ALLEN, late of 30 Malvern Grove, North Caulfield, Victoria, entertainer, deceased.

Creditors, next-of-kin and others having claims against the estate of the abovementioned deceased, who died on 13 June 2002, are required by the trustee, Emma Dorothy Turner, to send particulars to her, care of the undermentioned firm, by 30 December 2015, after which date the trustee may convey or distribute the assets, having regard only to the claims of which she then has notice.

ESTATE LAWYERS MELBOURNE,
Ground Floor, 411 Collins Street, Melbourne,
Victoria 3000.

NORMAN GRAHAM GILCHRIST, late of 22 Coreen Avenue, Beaumaris, Victoria, architect, deceased.

Creditors, next-of-kin and others having claims in respect of the estate of the deceased, who died on 24 June 2015, are required by the trustee, Elizabeth Margaret McCrae, to send particulars to the trustee by 29 December 2015, care of the undermentioned solicitors, after which date the trustee may convey or distribute the assets, having regard only to the claims of which the trustee has notice.

FISCHER McCRAE, solicitors,
Level 3, 389 Lonsdale Street, Melbourne 3000.

YEW HUNG LAU, in the Will called Lau Yew Hung and Lau Yew Han, also known as Yew Han Lau, late of Ashford Hostel, 25–31 Ashford Street, Lower Templestowe, Victoria, business owner, deceased.

Creditors, next-of-kin and others having claims in respect of the estate of the deceased, who died on 29 November 2013, are required by the trustee, Mun Keat Lau, to send particulars to the trustee by 29 December 2015, care of the undermentioned solicitors, after which date the trustee may convey or distribute the assets, having regard only to the claims of which the trustee has notice.

FISCHER McCRAE, solicitors,
Level 3, 389 Lonsdale Street, Melbourne 3000.

Re: Estate DIANNE SPELLER, deceased.

Creditors, next-of-kin and others having claims in respect of the estate of the deceased, who died on 19 April 2015, are required by the administrator, James Willoughby, to send particulars to him, care of the undersigned, within 60 days from the date of publication of this notice, after which date the administrator may convey or distribute the assets, having regard only to the claims of which he then has notice.

GARDEN & GREEN LAWYERS,
4 McCallum Street, Swan Hill, Victoria 3585.

RE: CHRISTINE MAREE WILLARD TURTON, late of Kuranda Street, Langwarrin, call centre employee, deceased.

Creditors, next-of-kin and all others having claims in respect of the estate of the deceased, who died on 23 March 2015, are required by the

executor, Julie Newdick, to send particulars of such claims to her at PO Box 4218, Langwarrin, Victoria 3910, by 29 December 2015, after which date the executor will distribute the assets, having regard only to the claims of which she has notice.

JULIE NEWDICK,
PO Box 4218, Langwarrin, Victoria 3910.

Creditors, next-of-kin and others having claims in respect of the estate of SHEELAH MARY WOOD, also known as Sheila Wood, late of 629 Riversdale Road, Camberwell, Victoria, home duties, deceased, who died on 20 January 2015, are required by the trustees, Samuel Gervaise Creswick Wood and Peter John Walsh, to send particulars of their claims to the said trustees, care of their undermentioned solicitors, by 22 December 2015, after which date they will convey or distribute the assets, having regard only to the claims of which they then have notice.

LAWSON HUGHES PETER WALSH, lawyers,
Level 2, 533 Little Lonsdale Street, Melbourne,
Victoria 3000.

Re: Estate of NORMA ELLEN EILEEN BRAY, also known as Norma Ellen Bray, deceased.

Creditors, next-of-kin and others having claims in respect of the estate of the deceased, who died on 21 July 2015, are required by the trustees, Linda Jane Flanagan and Gregory John Bray, to send particulars to their solicitors at the address below, by 29 December 2015, after which date the trustees may convey or distribute the assets, having regard only to the claims of which the trustees have notice.

MST LAWYERS,
315 Ferntree Gully Road, Mount Waverley,
Victoria 3149.

JAN INGMAR PERSSON, late of
3/6 Stanley Street, Brighton, Victoria.

Creditors, next-of-kin and others having claims in respect of the estate of the deceased, who died on 21 December 2014, are required by the trustees, Jan Mattias Persson, care of Mills Oakley Lawyers, Level 6, 530 Collins Street, Melbourne, Victoria 3000, and Jan Martin

Persson, care of Mills Oakley Lawyers, Level 6, 530 Collins Street, Melbourne, Victoria 3000, and Jan Miguel Persson, care of Mills Oakley Lawyers, Level 6, 530 Collins Street, Melbourne, Victoria 3000, to send particulars to them by 31 December 2015, after which date the trustees may convey or distribute the assets, having regard only to the claims of which they then have notice.

JOHN DOUGLAS SUPPLE, late of
Camberwell Gardens Aged Care, 15 Cornell
Street, Camberwell, Victoria, retired, deceased.

Creditors, next-of-kin and others having such claim in respect of the estate of the deceased, who died at Camberwell, Victoria, on 17 June 2015, are required to send particulars of their claim to the legal personal representatives, care of the undermentioned solicitor, by 29 December 2015, after which date the legal personal representatives may convey or distribute the assets, having regard only to the claims of which they then have notice.

NICHOLAS O'DONOHUE & CO.,
Level 29, 140 William Street, Melbourne,
Victoria 3000.

Re: JAMES HENRY SHANNON, deceased.

Creditors, next-of-kin and others having claims in respect of the estate of the deceased, who died on 25 June 2015, are required by the trustee, Grace Shannon, to send particulars to her, care of the undermentioned solicitors, by 29 January 2016, after which date she may convey or distribute the assets, having regard only to the claims of which she then has notice.

PEARCE WEBSTER DUGDALES, lawyers,
4th Floor, 379 Collins Street, Melbourne 3000.

MARY CLAIRE APPLEBY, late of Yarralee
Aged Care Facility, 48 Sackville Street, Kew,
Victoria, retired pathologist, deceased.

Creditors, next-of-kin and others having claims in respect of the estate of the deceased, who died on 22 March 2015, are required by Perpetual Trustee Company Limited, ACN 000 001 007, of 35/525 Collins Street, Melbourne, Victoria, the executor, to send particulars to it by 7 January 2016, after which date it may convey or distribute the assets,

having regard only to the claims of which it has notice.

PERPETUAL LEGAL SERVICES PTY LTD,
35/525 Collins Street, Melbourne, Victoria 3000.

ENID FLORENCE WOODHOUSE, late of Noel Miller Centre, 100/9–15 Kent Street, Glen Iris, Victoria, retired teacher, deceased.

Creditors, next-of-kin and others having claims in respect of the estate of the deceased, who died on 27 June 2015, are required by Perpetual Trustee Company Limited, ACN 000 001 007, of 35/525 Collins Street, Melbourne, Victoria, the executor, to send particulars to it by 7 January 2016, after which date it may convey or distribute the assets, having regard only to the claims of which it then has notice.

PERPETUAL LEGAL SERVICES PTY LTD,
35/525 Collins Street, Melbourne, Victoria 3000.

RUTH HELENE CROSS, late of Myrtleford Lodge, 73 Prince Street, Myrtleford 3737.

Creditors, next-of-kin and others having claims against the estate of the deceased, who died on 27 June 2015, are required by the executor, Stephen James Cross, to send particulars of such claims to the executor, care of Randall Bell, lawyer, Level 4, 117 Myers Street, Geelong, Victoria 3220, on or before 29 January 2016, after which date the executor will convey or distribute the assets, having regard only to the claims of which he has notice.

RITA FAVRETTO, late of 402 Riversdale Road, Hawthorn East, Victoria, retired machinist, deceased.

Creditors, next-of-kin and others having claims in respect of the estate of the abovenamed deceased, who died on 7 October 2014, are required by the executors, Hilda Mary Favretto, photographer, and Patrick John Newman, IT consultant, both of Unit 2, 99 Pleasant Road, Hawthorn East, Victoria, to send particulars of their claims to them, care of the undersigned, by 29 December 2015, after which date they may convey or distribute the assets, having regard only to the claims of which they then have notice.

RENNICK & GAYNOR, solicitors,
431 Riversdale Road, Hawthorn East,
Victoria 3123.

Re: NANCY ANN BROWN, also called Nancy Anne Brown, deceased.

Creditors, next-of-kin and others having claims in respect of the estate of the deceased, who died on 30 July 2015, are required by the trustees, Cheryl Joy Parker, Leanne Michele Hunter and Trevor Charles Brown, to send particulars of such claims to them, care of the below mentioned lawyers, by 6 January 2016, after which date the trustees may convey or distribute the assets, having regard only to the claims of which they then have notice.

ROBERTS BECKWITH PARTNERS,
16 Blamey Place, Mornington, Victoria 3931.

Creditors, next-of-kin and others having claims in respect of the estate of BERYL JUNE ASKEW, deceased, late of 265 Heaths Road, Werribee, widow, who died on 14 April 2015, are requested to send particulars of their claims to the executor, Graeme Reginald Askew, care of the undersigned solicitors, by 1 January 2016, after which date he will convey or distribute the assets, having regard only to the claims of which he then has notice.

SLATER & GORDON, solicitors,
100 Paisley Street, Footscray, Victoria 3011.

Creditors, next-of-kin and others having claims in respect of the estate of MERLE LORRAINE McGEE, deceased, late of 4 Waiora Parade, West Footscray, widow, who died on 23 July 2015, are requested to send particulars of their claims to the administrator, John Steven McGee, care of the undersigned solicitors, by 1 January 2016, after which date he will convey or distribute the assets, having regard only to the claims of which he then has notice.

SLATER & GORDON, solicitors,
100 Paisley Street, Footscray, Victoria 3011.

Creditors, next-of-kin and others having claims against the estate of MARGARET ALOYSIUS O'MALLEY, late of Mecwacare, 1245 Malvern Road, Malvern, Victoria, retired, deceased, who died on 27 July 2015, are required to send particulars of their claims to the administrator of the said deceased, John Patrick Toohey, care of Tolhurst Druce & Emmerson

Lawyers, by 31 December 2015, after which date he will distribute the assets, having regard only to the claims of which he then has notice.

TOLHURST DRUCE & EMMERSON, lawyers,
520 Bourke Street, Melbourne 3000.

Re: MICHAEL McSWEENEY, late of 3/61 Bayview Road, Frankston, Victoria 3199, shipping clerk, deceased.

Creditors, next-of-kin and others having claims in respect of the estate of the deceased, who died on 1 August 2015, are required by the executor, Kimpton John Harris, to send particulars to him, care of the undermentioned solicitors, by 30 December 2015, after which date the executor may convey or distribute the assets, having regard only to the claims of which he then has notice.

TRAGEAR & HARRIS LAWYERS,
1/23 Melrose Street, Sandringham 3191.

Re: JOYCE ADELIN CANNING, late of Bupa Aged Care, 2 Edgecombe Street, Kyneton, Victoria 3444, deceased.

Creditors, next-of-kin and others having claims in respect of the estate of the deceased, who died on 7 March 2015, are required by the executor, Warren Peter Canning, care of PO Box 563, Kyneton, Victoria 3444, to send particulars to him by 30 November 2015, after which date the executor may convey or distribute the assets, having regard only to the claims of which the executor has notice.

Re: MONTGOMERY PATRICK RAY, late of 18 Ivanhoe Street, Sorrento, Victoria, retired, deceased.

Creditors, next-of-kin and others having claims in respect of the estate of the deceased, who died on 14 October 2015, are required by the trustee, Anne Marie Ray, to send particulars to the trustee, care of the undermentioned solicitors, by a date not later than two months from the date of publication of this notice, after which date the trustee may convey or distribute the assets, having regard only to the claims of which the trustee has notice.

WHITE CLELAND PTY LTD, solicitors,
3/454 Nepean Highway, Frankston 3199.

Re: The estate of JOHN MELVILLE CRAKER, late of 69 Ardoyne Street, Black Rock, Victoria.

Creditors, next-of-kin and others having claims in respect of the estate of the deceased, who died on 15 May 2015, are required by the executors, Timothy David Craker and Elizabeth Anne Craker, to send particulars to them, care of the undersigned solicitors, within two months from the publication of this notice, after which date the trustees may convey or distribute the assets, having regard only to the claims of which the trustees have notice.

WILLIS SIMMONDS LAWYERS,
legal practitioners,
6/1 North Concourse, Beaumaris, 3193.

ADVERTISEMENT OF AUCTION BY THE SHERIFF

On Thursday 3 December 2015 at 1.30 pm in the afternoon at the Sheriff's Office, 444 Swanston Street, Carlton (unless process be stayed or satisfied).

All the estate and interest (if any) of Julie Hoskin of 19 Ligar Street, Kennington, as shown on Certificate of Title as Julie Terese Hoskin, sole proprietor of an estate in fee simple in the land described on Certificate of Title Volume 04938 Folio 477, upon which is erected a house and known as 19 Ligar Street, Kennington, will be auctioned by the Sheriff.

Registered Mortgage (Dealing Number V177011T), Registered Caveat (Dealing Number AF005503G) and Registered Caveat (Dealing Number AF515229F) affect the said estate and interest. The Sheriff is unable to provide access to this property.

Terms: 10% deposit on the fall of the hammer. Balance within 14 days unless as stated in particulars of sale in contract of sale. Payment is by cheque only.

Please contact Sheriff's Asset Administration Services by email at realestatesection@justice.vic.gov.au for an information sheet on Sheriff's auctions, a contract of sale and any other enquiries.

SHERIFF

ADVERTISEMENT OF AUCTION BY
THE SHERIFF

On Thursday 3 December 2015 at 1.30 pm in the afternoon at the Sheriff's Office, 444 Swanston Street, Carlton (unless process be stayed or satisfied).

All the estate and interest (if any) of Minh Hoang Nguyen of 8 Brahma Court, Dandenong North, sole proprietor of an estate in fee simple in the land described on Certificate of Title Volume 08890 Folio 642, upon which is erected a home and known as 8 Brahma Court, Dandenong North, will be auctioned by the Sheriff.

Registered Mortgage (Dealing Number AK557550W) affects the said estate and interest. The Sheriff is unable to provide access to this property.

Terms: 10% deposit on the fall of the hammer. Balance within 14 days unless as stated in particulars of sale in contract of sale. Payment is by cheque only.

Please contact Sheriff's Asset Administration Services by email at realestatesection@justice.vic.gov.au for an information sheet on Sheriff's auctions, a contract of sale and any other enquiries.

SHERIFF

Terms: 10% deposit on the fall of the hammer. Balance within 14 days unless as stated in particulars of sale in contract of sale. Payment is by cheque only.

Please contact Sheriff's Asset Administration Services by email at realestatesection@justice.vic.gov.au for an information sheet on Sheriff's auctions, a contract of sale and any other enquiries.

SHERIFF

ADVERTISEMENT OF AUCTION BY
THE SHERIFF

On Thursday 17 December 2015 at 1.30 pm in the afternoon at the Sheriff's Office, 444 Swanston Street, Carlton (unless process be stayed or satisfied).

All the estate and interest (if any) of Laura Kellett of 1 Mineral Court, Big Hill, as shown on Certificate of Title as Lauren Michelle Kellett, sole proprietor of an estate in fee simple in the land described on Certificate of Title Volume 11196 Folio 381, upon which is erected a house and known as 1 Mineral Court, Big Hill, will be auctioned by the Sheriff.

Registered Mortgage (Dealing Number AJ267155D) and Covenant AJ267154F affect the said estate and interest. The Sheriff is unable to provide access to this property.

GOVERNMENT AND OUTER BUDGET SECTOR AGENCIES NOTICES

BAYSIDE CITY COUNCIL

Neighbourhood Amenity Local Law 2

In accordance with section 112(2) of the **Local Government Act 1989**, notice is given that, at its meeting on 22 September 2015, Bayside City Council (Council) amended its Tree Protection on Private Property Policy 2008 (as revised and republished in 2012) by adopting the Management of Tree Protection on Private Property Policy 2015 (the Revised Policy).

The Revised Policy is incorporated into Council's Neighbourhood Amenity Local Law 2.

It can be inspected at the Corporate Centre during office hours or accessed through www.bayside.vic.gov.au

ADRIAN ROBB
Chief Executive Officer



MEETINGS PROCEDURE AND COUNCIL SEAL – LOCAL LAW NO. 15

The Buloke Shire Council in accordance with section 119 (3) of the **Local Government Act 1989** (the 'Act'), notice is given that at its meeting of 14 October 2015, resolved to repeal Meetings Procedure and Council Seal Local Law No. 9, including amendments No. 11 and No. 12 and replace it by making a new Meetings Procedure and Council Seal Local Law No. 15 under section 111 of the Act.

The purpose of this Local Law is to:

- (1) provide a mechanism to facilitate the good government of the Council through its formal meeting procedure to ensure effective and efficient Council decisions are made in a manner which acknowledges the role of local government within the Australian system of Government;
- (2) promote and encourage community participation in the system of local government by providing mechanisms for the Council to ascertain the community's views and expectations;

- (3) regulate and control the election of Mayor, any Deputy Mayor and the chairperson of any Special Committees;
- (4) regulate and control the procedures governing the conduct of meetings including:
 - (a) the notice required for meetings;
 - (b) the keeping of minutes;
- (5) regulate the use of the Common Seal and prohibit its unauthorised use;
- (6) provide for the administration of the Council's powers and functions;
- (7) provide generally for the peace, order and good government of the municipal district; and
- (8) repeal Local Law No. 9 of August 2007 (Meeting Procedures and Common Seal Local Law No. 9 incorporating amendments made in Local Law 11 and Local Law 12).

A copy of the Local Law may be obtained from or inspected at Council Offices at: Wycheproof Administration Centre, 367 Broadway, Wycheproof, business hours 8.30 am – 5.00 pm and also available on Council's website, www.buloke.vic.gov.au

JOHN HICKS
Chief Executive Officer



LOCAL LAW NO. 8 GENERAL LOCAL LAW

Notice is hereby given pursuant to section 119(3) of the **Local Government Act 1989** that, at its meeting on 20 October 2015, Council resolved to give public notice to create General Local Law No. 8.

The purpose of the General Local Law No. 8 is to provide for:

- the peace, order and good governance of the municipality;
- a safe and healthy environment so that the community can enjoy a quality of life that meets its expectations;
- the safe and equitable use and enjoyment of public and municipal places;
- the protection and enhancement of the amenity and environment of the municipality;

- the fair and reasonable use and enjoyment of private land; and
- the uniform and fair administration of this Local Law.

No written submissions have been received under section 223 of the **Local Government Act 1989**.

The General Local Law is to commence on the day following which notice is published in the Victoria Government Gazette.

Copies of the General Local Law may be viewed online at www.campaspe.vic.gov.au and is available for viewing from any Shire of Campaspe Service Centre during business hours.

JASON RUSSELL
Chief Executive Officer



Mildura Rural City Council
NOTICE OF INTENTION TO
MAKE A LOCAL LAW

Local Law No.1
(Conduct of Council Meetings)

Mildura Rural City Council resolved at its Ordinary Council Meeting of 22 October 2015 to give notice pursuant to section 119(2) of the **Local Government Act 1989** (the Act) regarding its intention to make Local Law No. 1 (Conduct of Council Meetings) and to invite public submissions in accordance with section 223 of the Act.

The purpose of the Local Law is to:

- regulate proceedings at all Ordinary and Special Meetings of Council;
- regulate proceedings for the election of Mayor and chairpersons of various Committees;
- provide for the administration of Council powers and functions;
- regulate the use of the Common Seal and prohibit its unauthorised use; and
- repeal Local Law No. 1 (Conduct of Meetings) of 27 August 2009.

Any person may lodge a formal written submission to the Chief Executive Officer at Mildura Rural City Council, PO Box 105, Mildura, Victoria 3502 or via email to mrcc@mildura.vic.gov.au by close of business on Friday 27 November 2015.

Any person may request, as part of their submission, to appear in person, or for a representative acting on their behalf who is specified in the submission to appear, before a meeting of Council or a Council committee.

Copies of proposed Local Law No. 1 (Conduct of Council Meetings) are available from the following: at Council Service Centres during ordinary business hours; on Council's website www.mildura.vic.gov.au; and by contacting Charmaine Calis, Governance Coordinator on (03) 5018 8103.

GERARD JOSE
Chief Executive Officer

WANGARATTA RURAL CITY COUNCIL
Major Council Policy Consultation Local Law
No. 4 of 2015

Notice is hereby given that Wangaratta Rural City Council resolved, at its Ordinary Council Meeting on 20 October 2015, to make the Major Council Policy Consultation Local Law No. 4 of 2015 (Local Law) in accordance with sections 111(1) and 119 and 223 of the **Local Government Act 1989** (the Act).

The purpose of the Local Law is to:

- prescribe the procedure to be followed before determining, making, amending, modifying or revoking a Major Council Policy;
- ensure transparency and accountability in Council decision making;
- enhance governance of the municipal district and the local community;
- promote taking into account the diverse needs of the local community in decision making; and
- provide for the peace, order and good government of the municipal district.

The Local Law is made under section 111(1) of the Act and will operate throughout the municipal district of Wangaratta Rural City Council. The Local Law comes into operation on the date following its gazettal.

A copy of the Local Law can be obtained from the Wangaratta Government Centre, Corner Ford and Ovens Street, Wangaratta, and on Council's website at www.wangaratta.vic.gov.au

For more information on the Local Law, please contact Tony Raven, Manager Business and Governance, on 03 5722 0888.

BRENDAN McGRATH
Chief Executive Officer

Planning and Environment Act 1987
BOROONDARA PLANNING SCHEME
 Notice of Preparation of Amendment
 Amendment C177

The Boroondara City Council has prepared Amendment C177 to the Boroondara Planning Scheme.

The land affected by the Amendment is:

- Surrey Gardens, 88–90 Union Road, Surrey Hills
- Former Surrey College, 17–19A Barton Street, Surrey Hills
- Former St Joseph’s Boys Home, 19 Middlesex Road, Surrey Hills
- Holy Redeemer Church Parish Hall, 305–307 Mont Albert Road, Surrey Hills
- 1 Montrose Street, Surrey Hills
- Wyclif Congregational Church, 2–4 Norfolk Road, Surrey Hills
- Kylemore Flats, 52 Union Road, Surrey Hills
- 26 Weybridge Street, Surrey Hills
- 627 Whitehorse Road, Surrey Hills
- Le Mascotte, 5 Windsor Crescent, Surrey Hills.

The Amendment applies to the following heritage precincts as shown in Attachment 1, Attachment 2 and Attachment 3:

- Surrey Hills English Counties Residential Precinct, Surrey Hills
- Surrey Hills Redvers Street Residential Precinct, Surrey Hills
- Union Road South Residential Precinct, Surrey Hills.

The Amendment proposes to implement the recommendations of the ‘Surrey Hills South Residential Precincts Heritage Study 2014’ to include ten (10) individual heritage places and three (3) heritage precincts in the Heritage Overlay to the Boroondara Planning Scheme.

The Amendment seeks to:

- amend the Schedule to Clause 43.01 (Heritage Overlay) and Planning Scheme Maps 10HO and 14HO to introduce the following thirteen (13) new Heritage Overlays:
 - HO623 – Surrey Gardens, 88–90 Union Road, Surrey Hills
 - HO624 – Former Surrey College, 17–19A Barton Street, Surrey Hills
 - HO625 – Former St Joseph’s Boys Home, 19 Middlesex Road, Surrey Hills
 - HO626 – Holy Redeemer Church Parish Hall, 305–307 Mont Albert Road, Surrey Hills
 - HO627 – 1 Montrose Street, Surrey Hills
 - HO628 – Wyclif Congregational Church, 2–4 Norfolk Road, Surrey Hills
 - HO629 – Kylemore Flats, 52 Union Road, Surrey Hills
 - HO630 – 26 Weybridge Street, Surrey Hills
 - HO631 – 627 Whitehorse Road, Surrey Hills
 - HO632 – Le Mascotte, 5 Windsor Crescent, Surrey Hills
 - HO633 – Surrey Hills English Counties Residential Precinct, Surrey Hills
 - HO634 – Surrey Hills Redvers Street Residential Precinct, Surrey Hills
 - HO635 – Union Road South Residential Precinct, Surrey Hills;
- amend Clause 22.05 Heritage Policy to include the statement of significance for the three (3) heritage precincts at Sub-Clause 22.05-5 and include the associated heritage study as a reference document at Sub-Clause 22.05-7; and
- remove HO145 from the rear of 20 Redvers Street, Surrey Hills.

You may inspect the Amendment, any documents that support the Amendment and the explanatory report about the Amendment, free of charge, at the following locations: during office hours, at the office of the planning authority, Boroondara City Council, Planning Counter, Level 1, 8 Inglesby Road, Camberwell, Victoria 3124; and at the Department of Environment, Land, Water and Planning website, www.delwp.vic.gov.au/public-inspection

Any person who may be affected by the Amendment may make a submission to the planning authority about the Amendment. Submissions must be made in writing giving the submitter's name and contact address, clearly stating the grounds on which the Amendment is supported or opposed and indicating what changes (if any) the submitter wishes to make.

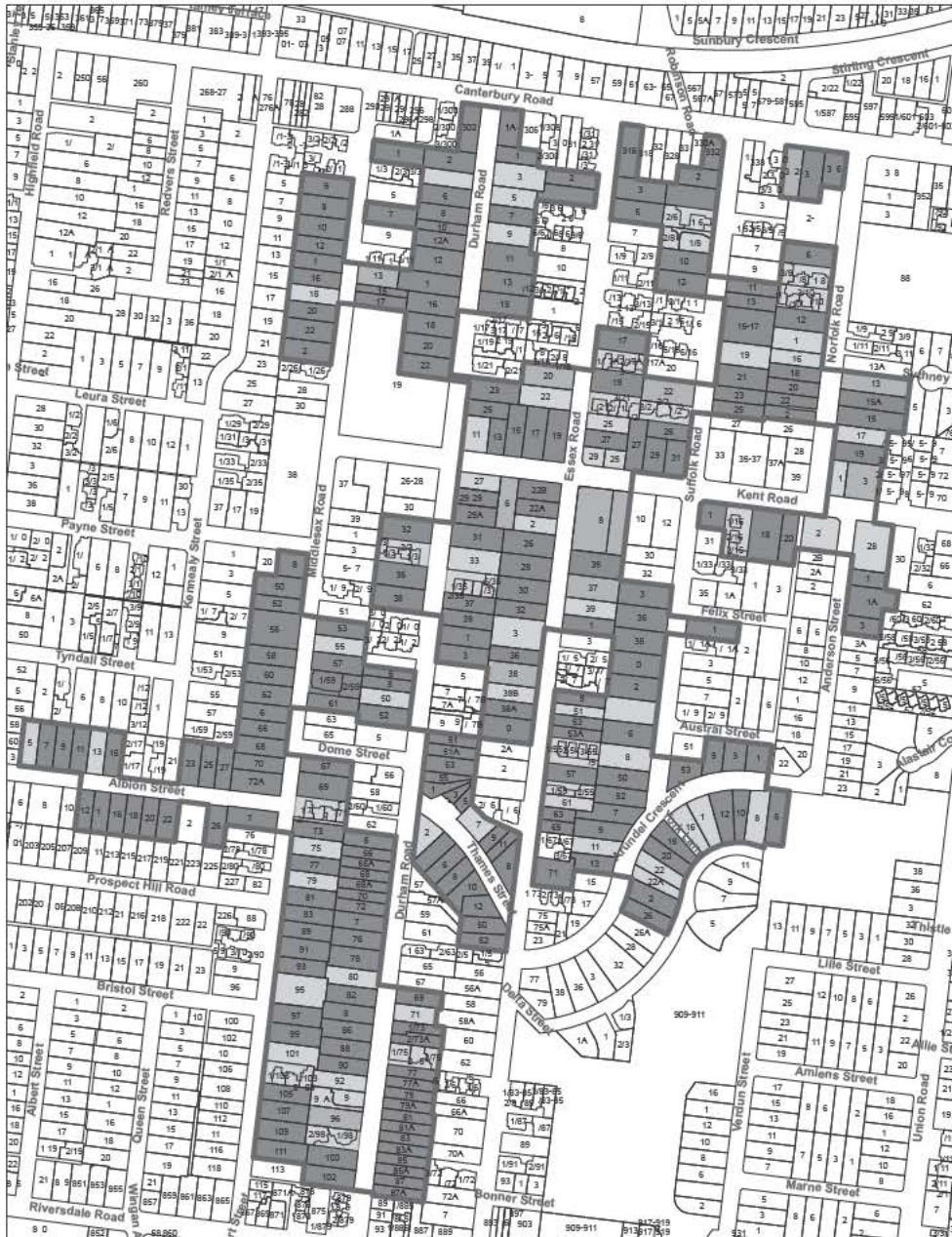
Name and contact details of submitters are required for Council to consider submissions and to notify such persons of the opportunity to attend Council meetings and any public hearing held to consider submissions. The closing date for submissions is 4 December 2015. A submission must be sent to: Amendment C177, Strategic Planning Department, City of Boroondara, Private Bag 1, Camberwell, Victoria 3124.

The planning authority must make a copy of every submission available at its office for any person to inspect, free of charge, until two months after the Amendment comes into operation or lapses.

PHILLIP STORER
Chief Executive Officer
Boroondara City Council

Attachment 1

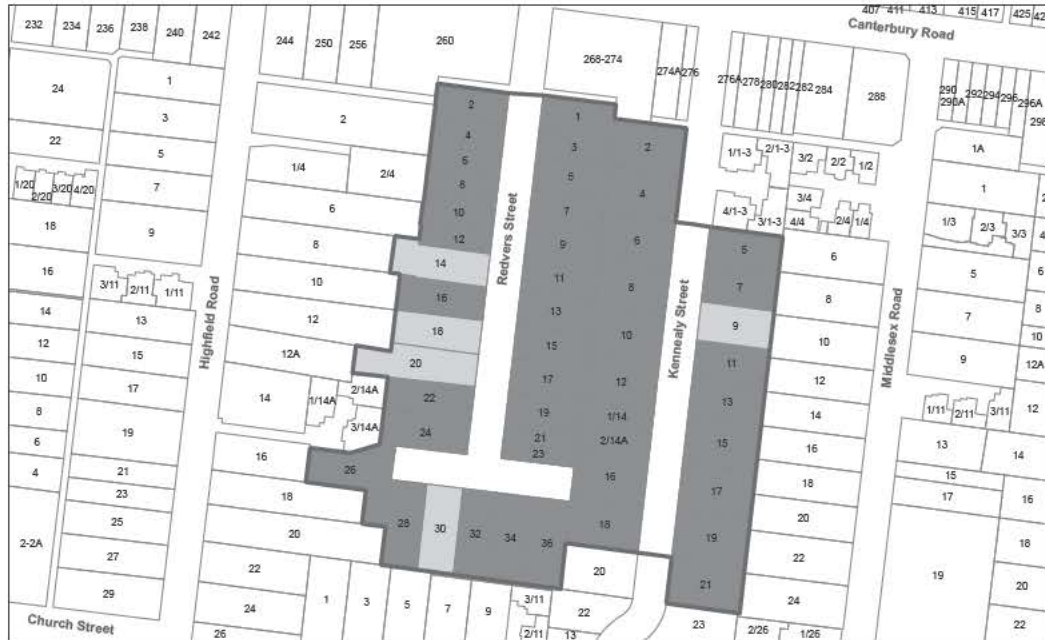
Surrey Hills English Counties Residential Precinct, Surrey Hills – Proposed HO633





- Grading**
- NON-CONTRIBUTORY
 - CONTRIBUTORY
 - SIGNIFICANT
 - PRECINCT BOUNDARY

Attachment 2

Surrey Hills Redvers Street Residential Precinct, Surrey Hills – Proposed HO634







- Grading**
-  CONTR BUTORY
 -  NON-CONTR BUTORY
 -  Precinct_Boundary

Attachment 3

Union Road South Residential Precinct, Surrey Hills – Proposed HO635



Grading

-  NON-CONTRIBUTORY
-  CONTRIBUTORY
-  SIGNIFICANT
-  PRECINCT BOUNDARY

Planning and Environment Act 1987
GLENELG PLANNING SCHEME
 Notice of the Preparation of an Amendment
 Amendment C86

The Glenelg Council has prepared Amendment C86 to the Glenelg Planning Scheme.

The land affected by the Amendment is land known as 749 Cape Nelson Road, Portland, being Lots 1, 2 and 3 LP 218503Y.

The Amendment proposes to amend the Schedules to Clause 52.03 and Clause 81.01 to include the new incorporated document titled 'Goolagar Pty Ltd Livestock Assembly Depot, 749 Cape Nelson Road, Portland, September 2015'. This allows use of the land and associated development for a livestock assembly depot.

You may inspect the Amendment, any documents that support the Amendment and the explanatory report about the Amendment, free of charge, at the following locations: during office hours, at the office of the planning authority, Glenelg Shire Council, Portland Customer Service Centre, Cliff Street, Portland; and at the Department of Environment, Land, Water and Planning website, www.delwp.vic.gov.au/public-inspection

Any person who may be affected by the Amendment may make a submission to the planning authority about the Amendment. Submissions must be made in writing giving the submitter's name and contact address, clearly stating the grounds on which the Amendment is supported or opposed and indicating what changes (if any) the submitter wishes to make.

Name and contact details of submitters are required for Council to consider submissions and to notify such persons of the opportunity to attend Council meetings and any public hearing held to consider submissions. The closing date for submissions is 30 November 2015. A submission must be sent to the Glenelg Shire Council, PO Box 152, Portland, Victoria 3305.

The planning authority must make a copy of every submission available at its office for any person to inspect, free of charge, until the end of two months after the Amendment comes into operation or lapses.

MATT BERRY
 Planning Manager
 Glenelg Shire Council

Planning and Environment Act 1987
GREATER BENDIGO PLANNING SCHEME
 Notice of Preparation of Amendment
 Amendment C213

The Greater Bendigo City Council has prepared Amendment C213 to the Greater Bendigo Planning Scheme.

The Amendment implements the Eaglehawk Structure Plan 2013 through various rezonings including Crown land, and introducing new overlays to guide residential and commercial development within the activity centre precinct.

The land affected by the Amendment is:

- various Crown land reserves;
- 1–3 High Street; 4–8 Market Street; 51, 52, 52A, 53, 54, 55, 56, 57 and 59 Napier Street; 1, 2, 3, 4, 4A, 5 and 6 Pantom Street; 94, 96 and 98 Victoria Street, Eaglehawk;
- Part CA 179 McCormacks Road; Part 117, Part 119 and Part 121 Sailors Gully Road; Part 4 Vinton Street, Eaglehawk;
- 187 Upper California Gully Road, Alexandra Street, 41 Turner Street, and part of Batten and Butler Street, California Gully;

- properties in Eaglehawk business centre, generally bounded by Darling Street, Panton Street, Church Street, Denham Street and Canterbury Park reserve; and
- various properties in Bundala Court, Coakes Street, Clarke Street, Darcy Street, Dunstan Street, Hill Street, Hodgson Street, Lethebys Road, Majors Road, Manderson Street, McClelland Drive, McCormacks Street, Moon Street, Sailors Gully Road, Steward Street, and Trevean Street, 191–193 Upper California Gully Road, Wilson Street, Eaglehawk.

The Amendment proposes to:

- rezone Crown land in Jobs Gully Road (CA219D), 372 Eaglehawk Road (CA490B), part of 5 Murdoch Street (189G), Thomas Street (CA20T), California Gully; 5 Midson Street (CA80B), McCormacks Road (CA133N, CA133Q, CA2003), Eaglehawk; Loddon Valley Highway (CA210L, CA272K, CA352S, CA362C, CA368B, CA2007, CA2008), Sailors Gully Road (CA386, CA9), 153 Sailors Gully Road (CA2009), 10 Williams Road (CA272L), Sailors Gully; from Public Use Zone 7 – Other Public Use to Public Conservation and Resource Zone;
- rezone Crown land in Bracewell Street (CA328, CA428C), 168–178 Simpsons Road, Eaglehawk; Bendigo – Pyramid Road (CA7 Section 15B, CA7 Section 8B), Lethebys Road (CA189), Sailors Gully from General Residential Zone to Public Conservation and Resource Zone;
- rezone Crown land in McCormacks Road (CA2013), Eaglehawk from Industrial 1 Zone to Public Conservation and Resource Zone;
- rezone Crown land in Mimosa Street (CA591C), Watson Avenue (CA368), California Gully; 14–110 Jobs Gully Road (CA207E, CA304, CA208B), Jackass Flat from Public Use Zone 7 – Other Public Use to Public Park and Recreation Zone;
- rezone Crown land in Walker Crescent (CA327), Eaglehawk, from General Residential Zone to Public Park and Recreation Zone;
- rezone 1–3 High Street, Eaglehawk, from Commercial 1 Zone to Public Park and Recreation Zone;
- rezone Crown land Part of 5 Murdoch Street (CA285A) California Gully from Public Use Zone 7 – Other Public Use to General Residential Zone;
- rezone part of the land at 117, 119, 121 and 123 Pyramid–Bendigo Road, Eaglehawk, from Public Use Zone 7 – Other Public Use to General Residential Zone;
- rezone land at 4–8 Market Street; 1, 2, 3, 4, 4A, 5 and 6 Panton Street; 51, 52, 52A, 53, 54, 55, 56, 57 and 59 Napier Street; 94, 96 and 98 Victoria Street, Eaglehawk and part of the road reserves of Market Street, Panton Street and Napier Street from Commercial 1 Zone to General Residential Zone;
- rezone part of land at 4 Vinton Street, California Gully, from Public Use Zone 7 – Other Public Use to General Residential Zone;
- rezone Crown land at Batten Street (CA599), California Gully, from Low Density Residential Zone to Industrial 1 Zone;
- rezone Crown land at Butler Street (CA479, CA529) and part 41 Turner Street (CA2102) California Gully, from Public Use Zone 6 – Local Government to Industrial 1 Zone;
- rezone Crown land at part 41 Turner Street (CA196F, CA479B) California Gully, from Public Use Zone 7 – Other public use to part Industrial 1 Zone and part Industrial 3 Zone;
- rezone Crown land at part 41 Turner Street (CA224C) California Gully, from part General Residential Zone and part Industrial 1 Zone to part Industrial 1 Zone and part Industrial 3 Zone;
- rezone Crown land at part 41 Turner Street (CA225, CA2016) California Gully, from Public Use Zone 1 – Service and Utility to part Industrial 1 Zone and part Industrial 3 Zone;

- rezone Crown land at 41 Turner Street (CA592F) California Gully, from part Public Use Zone 7 – Other public use and part Public Conservation and Resource Zone to part Industrial 1 Zone and part Industrial 3 Zone;
- rezone Crown land at 187 Upper California Gully Road, grz/inz1/puz1, California Gully, and road reserves from part General Residential Zone, part Industrial 1 Zone and Public Use Zone 1 – Service and Utility to part Industrial 1 Zone and part Industrial 3 Zone;
- rezone part CA179, McCormacks Road, Eaglehawk, from Public Use Zone 7 – Other Public Use to Industrial 1 Zone;
- rezone CA254–256, 379–390, 2024 and 2025, Robbins Street, Eaglehawk, from General Residential Zone to Industrial 3 Zone;
- apply Schedule 6 to Clause 43.02 Design and Development Overlay to forest interface properties;
- insert a new Schedule 23 to Clause 43.02 Design and Development Overlay (DDO23) and apply to the Eaglehawk Activity Centre;
- insert a new Schedule 24 to Clause 43.02 Design and Development Overlay (DDO24) and apply to the Eaglehawk Residential Areas;
- apply Clause 42.03 Environmental Audit Overlay to former ‘Murchison’ mining site at 153 Sailors Gully Road (CA98C, CA141E, CA198C), bounded by Sailors Gully Road, Lester Street, Peg Leg Road and Brewery Road; Robbins Street Crown Land properties, and Eaglehawk landfill;
- amend Clauses 21.07, 21.08, 21.09 and 22.05 of the Municipal Strategic Statement and Local Planning Policies to reflect the strategic directions and objectives of the Eaglehawk Structure Plan;
- amend Clause 21.10 of the Municipal Strategic Statement to include the Eaglehawk Structure Plan 2013 as a reference document; and
- amend Clause 63.01 to add three new Planning Scheme Maps Nos 13DDO, 14DDO and 14EAO.

You may inspect the Amendment, any documents that support the Amendment and the explanatory report about the Amendment, free of charge, at the following locations: during office hours, at the office of the planning authority, City of Greater Bendigo, 15 Hopetoun Street, Bendigo and website, www.bendigo.vic.gov.au; and at the Department of Environment, Land, Water and Planning website, www.dtpli.vic.gov.au/publicinspection

Any person who may be affected by the Amendment may make a submission to the planning authority. Submissions must be made in writing giving the submitter’s name and contact address, clearly stating the grounds on which the Amendment is supported or opposed and indicating what changes (if any) the submitter wishes to make.

Name and contact details of submitters are required for Council to consider submissions and to notify such persons of the opportunity to attend Council meetings and any public hearing held to consider submissions. In accordance with the **Planning and Environment Act 1987**, Council must make available for inspection a copy of any submissions made.

The closing date for submissions is 30 November 2015. A submission must be sent to the City of Greater Bendigo, Planning Department, PO Box 733, Bendigo, Victoria 3552; or psamendments@bendigo.vic.gov.au

The following panel hearing dates have been set for this Amendment:

- directions hearing: week of 14 March 2016.
- panel hearing: week of 25 April 2016.

CRAIG NIEMANN
Chief Executive Officer

Planning and Environment Act 1987**GREATER DANDENONG
PLANNING SCHEME****Notice of Preparation of Amendment
Amendment C182**

The Greater Dandenong City Council has prepared Amendment C182 to the Greater Dandenong Planning Scheme.

The land affected by the Amendment is all land zoned residential in the City of Greater Dandenong.

The Amendment proposes to implement the findings of the Greater Dandenong Residential Planning Policy and Controls Project 2015 by improving the operation of planning policy and controls that affect all residential areas in Greater Dandenong and giving effect to the revised Residential Framework by rezoning some areas.

You may inspect the Amendment, any documents that support the Amendment and the explanatory report about the Amendment, free of charge, at the following locations: during office hours, at the following City of Greater Dandenong Customer Service offices: 225 Lonsdale Street, Dandenong; 397–405 Springvale Road, Springvale; Shop A7, Parkmore Shopping Centre; at the City of Greater Dandenong website at www.greaterdandenong.com; and at the Department of Environment, Land, Water and Planning website, www.dtpli.vic.gov.au/publicinspection

Any person who may be affected by the Amendment may make a submission to the planning authority. Submissions must be made in writing giving the submitter's name and contact address, clearly stating the grounds on which the Amendment is supported or opposed and indicating what changes (if any) the submitter wishes to make.

Name and contact details of submitters are required for Council to consider submissions and to notify such persons of the opportunity to attend Council meetings and any public hearing held to consider submissions.

The closing date for submissions is Friday 11 December 2015.

A submission must be sent to: online submission form at residentialzones.greaterdandenong.com (preferred method); or

Strategic Planning – C182 Residential Planning Rules, City of Greater Dandenong, PO Box 200, Dandenong, Victoria 3175.

The planning authority must make a copy of every submission available at its office for any person to inspect, free of charge, until two months after the Amendment comes into operation or lapses.

MR JODY BOSMAN

Director, City Planning, Design and Amenity

Planning and Environment Act 1987**LATROBE PLANNING SCHEME****Notice of the Preparation of an Amendment
Amendment C97**

The Latrobe City Council has prepared Amendment C97 to the Latrobe Planning Scheme.

All land in the municipality is affected by this Amendment.

The Amendment proposes to replace the existing MSS with a new MSS and build on the existing local strategic policy with recently adopted Council Strategies.

You may inspect the Amendment, any documents that support the Amendment and the explanatory report about the Amendment, free of charge, at the following locations: during office hours, at the office of the planning authority, Latrobe City Council Offices, 141 Commercial Road, Morwell, Victoria 3840; 34–38 Kay Street, Traralgon, Victoria 3844; 9–11 Philip Parade, Churchill, Victoria 3842; and 44 Albert Street, Moe, Victoria 3825; or at the Department of Environment, Land, Water and Planning website, www.delwp.vic.gov.au/public-inspection

Any person who may be affected by the Amendment may make a submission to the planning authority about the Amendment. Submissions must be made in writing giving the submitter's name and contact address, clearly stating the grounds on which the Amendment is supported or opposed and indicating what changes (if any) the submitter wishes to make.

Name and contact details of submitters are required for Council to consider submissions and to notify such persons of the opportunity to attend Council meetings and any public hearing held to consider submissions.

The closing date for submissions is 4 December 2015. A submission must be sent to Leanne Khan, Senior Strategic Planner, Latrobe City Council, PO Box 264, Morwell, Victoria 3844, or via email to latrobe@latrobe.vic.gov.au

The planning authority must make a copy of every submission available at its office for any person to inspect, free of charge, until the end of the of two months after the Amendment comes into operation or lapses.

The following panel hearing dates have been set for this Amendment:

- directions hearing: to commence in the week of 21 March 2015.
- panel hearing: to commence in the week of 18 April 2015.

GARY VAN DRIEL
Chief Executive Officer

Planning and Environment Act 1987

MELBOURNE PLANNING SCHEME

Notice of the Preparation of an Amendment Amendment C245

The Melbourne City Council has prepared Amendment C245 to the Melbourne Planning Scheme.

The land affected by the Amendment is bounded by Victoria Street, Therry Street, Elizabeth Street, A'Beckett Street, William Street and Peel Street.

The Amendment proposes to:

- rezone land as follows:
 - the majority of the Queen Victoria Market land and Queen Street extension currently zoned Capital City Zone (CCZ1) to be rezoned to Public Use Zone (PUZ7); and
 - the Queen Victoria Market car park currently zoned Capital City Zone (CCZ1) to be rezoned to Public Park and Recreation Zone (PPRZ);
- apply a new Schedule to the Development Plan Overlay (DPO11), which incorporates a vision and design requirements for development of land, including Council owned land, adjacent to the Queen Victoria Market;

- delete existing Schedule 14 to the Design and Development Overlay (DDO14) from the Queen Victoria Market and land to which DPO11 applies;
- introduce revised built form controls for new development over the remainder of the area covered by the existing DDO14;
- amend the Built Environment and Heritage within the Hoddle Grid Policy (Clause 21.12) to delete an existing policy statement relating to the existing DDO14; and
- amend the existing clause 22.02 Sunlight to Public Spaces to include a provision that new development should not overshadow Flagstaff Gardens between 11 am and 2 pm on 21 June.

You may inspect the Amendment, any documents that support the Amendment and the explanatory report about the Amendment, free of charge, at the following locations: during office hours, at the office of the planning authority, City of Melbourne, Level 3, 240 Little Collins Street, Melbourne; on the City of Melbourne website participate.melbourne.vic.gov.au/c245; and at the Department of Environment, Land, Water and Planning website, www.dtpli.vic.gov.au/publicinspection

Any person who may be affected by the Amendment may make a submission to the planning authority about the Amendment. Submissions must be made in writing giving the submitter's name and contact address, clearly stating the grounds on which the Amendment is supported or opposed and indicating what changes (if any) the submitter wishes to make.

Name and contact details of submitters are required for Council to consider submissions and to notify such persons of the opportunity to attend Council meetings and any public hearing held to consider submissions. The closing date for submissions is Friday 4 December 2015.

A submission must be sent to: participate.melbourne.vic.gov.au/c245; or: Robyn Hellman, Coordinator Planning Scheme and Policy, Urban Strategy, City of Melbourne, PO Box 1603, Melbourne, Victoria 3001.

The planning authority must make a copy of every submission available at its office for any person to inspect, free of charge, until the end of the two months after the Amendment comes into operation or lapses.

Creditors, next-of-kin and others having claims against the estate of any of the undermentioned deceased persons are required to send particulars of their claims to State Trustees Limited, ABN 68 064 593 148, of 1 McNab Avenue, Footscray, Victoria 3011, the personal representative, on or before 30 December 2015, after which date State Trustees Limited may convey or distribute the assets, having regard only to the claims of which State Trustees Limited then has notice.

BELL, Beatrice May, late of Claremont Home, 288–294 Albert Road, South Melbourne, Victoria 3205, retired, deceased, who died on 30 July 2015.

CARSON, Roger Charles, late of 60 Ivanhoe Parade, Ivanhoe, Victoria 3079, public servant, deceased, who died on 10 June 2015.

COLE, Shelly, late of 2/4 Brady Road, Dandenong North, Victoria 3175, pensioner, deceased, who died on 8 August 2015.

ELLIS, Ronald Ernest, late of 9 French Street, Mount Waverley, Victoria 3149, retired, deceased, who died on 11 February 2015.

GREENWOOD, Wynstan Rowland, late of Unit 1, 71 Essex Road, Mount Waverley, Victoria 3149, retired, deceased, who died on 17 June 2015. Date of Grant 12 October 2015.

HANNAFORD, Jeffrey Edmond, late of Regis Karingal Manor, 101F Major Road, Fawkner North, Victoria 3060, deceased, who died on 14 July 2015. Date of Grant 14 October 2015.

HUCKLE, Karen Anne, late of 153 Noone Street, Clifton Hill, Victoria 3068, other professional, deceased, who died on 13 July 2015.

JAMES, Patricia Elaine, late of 17 Wickham Road, Hampton East, Victoria, 3188, deceased, who died on 23 May 2015.

MEISENHELTER, Margaret Ellen, late of Elanora Nursing Home, 7 Mair Street, Brighton, Victoria 3186, pensioner, deceased, who died on 4 September 2015.

STEWART, Laurence James, late of Room 15, 52 Napier Street, Footscray, Victoria 3011, deceased, who died on 10 August 2015.

TAYLOR, James Arthur, late of 6 Collings Court, Pascoe Vale, Victoria 3044, deceased, who died on 12 June 2015.

VAN CUYLENBURG, Lorna Noeline, late of Bupa Caulfield, 349–351a North Road, Caulfield South, Victoria 3162, deceased, who died on 7 July 2015.

WAGSTAFF, Ronald James, late of Anzac Lodge, 10–12 Anzac Avenue, Coburg, Victoria, 3058, retired, deceased, who died on 1 March 2015.

WARMAN, Mary Frances, late of Shepparton Aged Care, 29–35 Pine Road, Shepparton, Victoria 3632, deceased, who died on 20 June 2015.

WESTEN, Lyle Angus, late of Avonlea Aged Care, 3–7 Patty Road, Mentone, Victoria 3194, retired, deceased who died on 1 July 2015.

WILLERSEN, Frank, late of 15 Basin Court, The Basin, Victoria 3154, deceased, who died on 9 June 2015.

WILLIAMS, William John, late of Unit 3, 20 Sherwood Avenue, Chelsea, Victoria 3196, deceased, who died on 15 November 2014.

Dated 21 October 2015

STEWART MacLEOD
Manager

Creditors, next-of-kin and others having claims against the estate of any of the undermentioned deceased persons are required to send particulars of their claims to State Trustees Limited ABN 68 064 593 148, of 1 McNab Avenue, Footscray, Victoria 3011, the personal representative, on or before 31 December 2015, after which date State Trustees Limited may convey or distribute the assets, having regard only to the claims of which State Trustees Limited then has notice.

MARTIN, Colin, late of 8/9A Coombs Avenue, Oakleigh South, Victoria 3167, deceased, who died on 23 June 2015.

McINTOSH, Lillian Joyce, late of 23 Kinnoull Grove, Glen Waverley, Victoria 3150, deceased, who died on 10 August 2015.

McFADDEN, Keith Campbell, late of 1/301 Ogilvie Avenue, Echuca, Victoria 3564, deceased, who died on 29 July 2015.

2294 G 43 29 October 2015

Victoria Government Gazette

PEARCE, Susan Pauline, late of Heathmont Lodge, 261 Canterbury Road, Heathmont, Victoria 3135, deceased, who died on 8 June 2015.

PETERSON, Violet Lillian, late of Regis Sherwood Park Hostel, 18 Sherwood Road, Junction Village, Victoria 3977, pensioner, deceased, who died on 22 August 2015.

STEPHEAN, Laurence, late of 2/28 San Mateo Avenue, Mildura, Victoria 3500, deceased, who died on 19 August 2015.

TARR, John Rodney, late of Auburn House, 98 Camberwell Road, Hawthorn East, Victoria 3123, deceased, who died on 10 January 2015.

Dated 22 October 2015

STEWART MacLEOD
Manager

Creditors, next-of-kin and others having claims against the estate of any of the undermentioned deceased persons are required to send particulars of their claims to State Trustees Limited, ABN 68 064 593 148, of 1 McNab Avenue, Footscray, Victoria 3011, the personal representative, on or before 5 January 2016, after which date State Trustees Limited may convey or distribute the assets, having regard only to the claims of which State Trustees Limited then has notice.

BROWNING, Terrence Samuel, late of Mirboo North Aged Care, 27 Giles Street, Mirboo North, Victoria 3871, deceased, who died on 28 August 2015.

KEARNEY, Vernon, late of 4/98 Burke Street, Wangaratta, Victoria 3677, deceased, who died on 6 September 2015.

McFARLANE, Suzanne Joy, also known as Sue Joy McFarlane, late of Prague House, 253 Cotham Road, Kew, Victoria 3101, pensioner, deceased, who died on 30 August 2015.

Dated 27 October 2015

STEWART MacLEOD
Manager

Children, Youth and Families Act 2005

NOTICE SPECIFYING MAGISTRATE ASSIGNED TO THE NEIGHBOURHOOD JUSTICE CENTRE

Pursuant to section 520A(2) of the **Children, Youth and Families Act 2005**, I assign the following magistrates to the Neighbourhood Justice Division of the Children's Court of Victoria:

Andrew Capell

Luisa Bazzani

Michelle Ehrlich

Kate Hawkins

Elizabeth Lambden

Johanna Metcalf

Duncan Reynolds

Charlie Rozencwajg

Date 26 October 2015

JUDGE AMANDA CHAMBERS
President
Children's Court of Victoria

Co-operatives National Law (Victoria)
BOARDWALK PRIMARY SCHOOL
CO-OPERATIVE LTD

On application under section 601 AA (2) of the **Corporations Act 2001** (the Act), by the co-operative named above, notice is hereby given under section 601 AA (4) of the Act, as applied by section 453 of the **Co-operatives National Law (Victoria)** that, at the expiration of two months from the date of this notice, the name of the co-operative listed above will, unless cause is shown to the contrary, be removed from the register of co-operatives and the registration will be dissolved.
Dated at Melbourne 29 October 2015

SIMONE COHEN
Registrar of Cooperatives

Co-operatives National Law (Victoria)
KOONUNG SECONDARY COLLEGE
CO-OPERATIVE LTD

On application under section 601 AA (2) of the **Corporations Act 2001** (the Act), by the co-operative named above, notice is hereby given under section 601 AA (4) of the Act, as applied by section 453 of the **Co-operatives National Law (Victoria)** that, at the expiration of two months from the date of this notice, the name of the co-operative listed above will, unless cause is shown to the contrary, be removed from the register of co-operatives and the registration will be cancelled.
Dated at Melbourne 29 October 2015

DAVID JOYNER
Deputy Registrar of Cooperatives

Co-operatives National Law (Victoria)
ST. GREGORY'S COMMUNITY ADVANCEMENT CO-OPERATIVE
SOCIETY LIMITED

On application under section 601 AA (2) of the **Corporations Act 2001** (the Act), by the co-operative named above, notice is hereby given under section 601 AA (4) of the Act, as applied by section 453 of the **Co-operatives National Law (Victoria)** that, at the expiration of two months from the date of this notice, the name of the co-operative listed above will, unless cause is shown to the contrary, be removed from the register of co-operatives and the registration will be dissolved.
Dated at Melbourne 29 October 2015

DAVID JOYNER
Deputy Registrar of Cooperatives

Co-operatives National Law (Victoria)
WHEELERS HILL SECONDARY COLLEGE CO-OPERATIVE LTD

On application under section 601 AA(2) of the **Corporations Act 2001** (the Act), by the co-operative named above, notice is hereby given under section 601 AA(4) of the Act, as applied by section 453 of the **Co-operatives National Law (Victoria)** that, at the expiration of the two months from the date of this notice, the name of the co-operative listed above will, unless cause is shown to the contrary, be removed from the register of co-operatives and the registration will be cancelled.
Dated at Melbourne 29 October 2015

DAVID JOYNER
Deputy Registrar of Cooperatives

Country Fire Authority Act 1958**DECLARATION OF FIRE DANGER PERIOD**

In pursuance of the powers conferred by section 4 of the **Country Fire Authority Act 1958**, I, Euan Ferguson, Chief Officer of the Country Fire Authority, after consultation with the Secretary to the Department of Environment, Land, Water and Planning, hereby declare the following periods to be the Fire Danger Period in the municipal districts of the municipalities or parts of municipalities specified, commencing on the dates shown and, unless varied by subsequent declaration, ending at 0100 hours on 1 May 2016.

To commence from 0100 hours on 2 November 2015:

- Greater Bendigo City Council
- Colac Otway Shire Council
- Corangamite Shire Council
- Ararat Rural City Council
- Pyrenees Shire Council
- Northern Grampians Shire Council

EUAN FERGUSON AFSM
Chief Officer

Education and Training Reform Act 2006**NOTICE OF ORDER**

Cobram and District Specialist School Council

Notice is given that an Order under section 2.2.2(6)(b) of the **Education and Training Reform Act 2006** has been made and took effect on 12 October 2015.

The general purpose of the Order (No. 864) is to change the name of the school council from Cobram Special Developmental School to Cobram and District Specialist School.

THE HON. JAMES MERLINO, MP
Deputy Premier
Minister for Education

Education and Training Reform Act 2006**NOTICE OF ORDER**

Order Amending Ministerial Order

No. 470 – Amendment to School Plan and Annual Report Order

Notice is given that an Order under sections 2.3.27 (1), 5.2.12, 5.10.4 and item 7 of Schedule 6 of the **Education and Training Reform Act 2006** has been made and took effect on 12 October 2015.

The general purpose of the Order (No. 784) is to amend Ministerial Order No. 470 by changing the date that school councils are required to prepare and submit the school's annual report to the Department. The date for submission of annual reports has been permanently changed from 31 March to 30 April.

THE HON. JAMES MERLINO, MP
Deputy Premier
Minister for Education

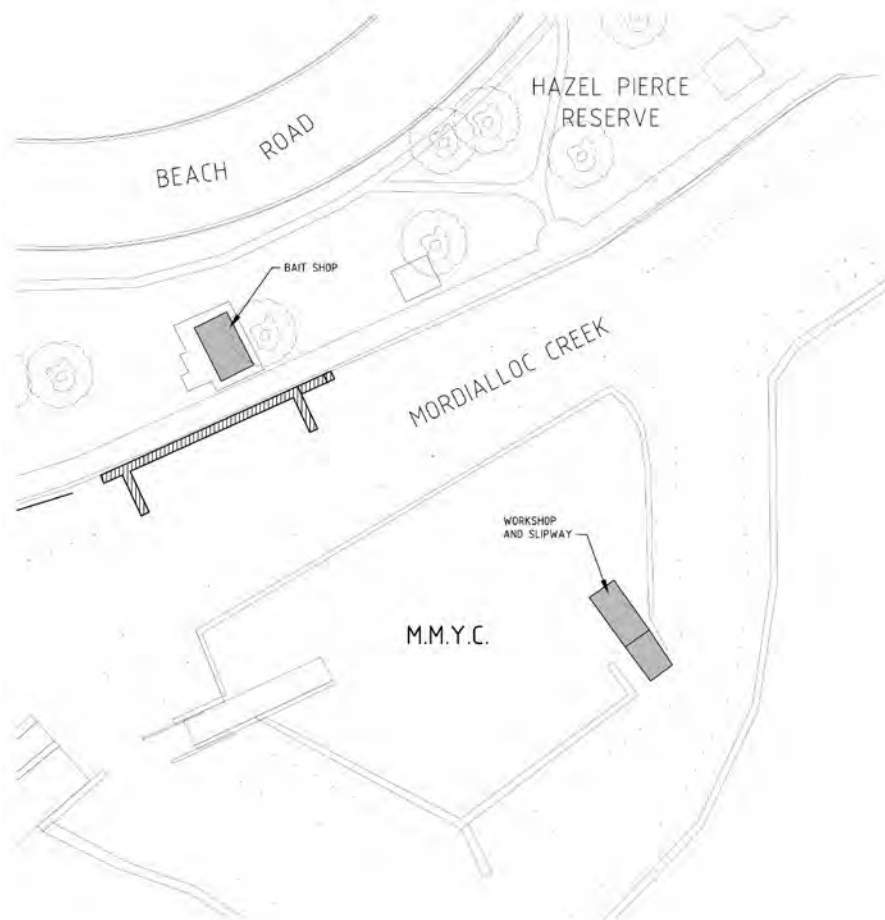
Crown Land (Reserves) Act 1978**ORDER GIVING APPROVAL TO GRANT A LICENCE UNDER
SECTIONS 17B AND 17DA**

Under sections 17B and 17DA of the **Crown Land (Reserves) Act 1978**, I, the Hon. Lisa Neville MP, Minister for Environment, Climate Change and Water, being satisfied that there are special reasons which make the granting of a licence reasonable and appropriate in the particular circumstances and to do this will not be substantially detrimental to the use and enjoyment of any adjacent land reserved under the **Crown Land (Reserves) Act 1978**, approve the granting of a licence by Kingston City Council to Detson Pty Ltd (trading as Bluey's Boat Hire) for the purposes of jetty, operation of boat hire business and retail sale of bait, tackle and packaged food over part of the Mordialloc Creek and Mordialloc – Mentone Beach Park Reserves as described in the Schedule below and, in accordance with section 17B(3)(a) of the **Crown Land (Reserves) Act 1978**, state that –



- (a) there are special reasons which make granting a licence reasonable and appropriate in the particular circumstances; and
- (b) to do this will not be substantially detrimental to the use and enjoyment of any adjacent land reserved under the **Crown Land (Reserves) Act 1978**.

Schedule

The area of land shown hatched and marked licence area on the following plan, being part of the land permanently reserved for public park purposes by Order in Council of 24 March 1891 (vide Government Gazette 26 March 1891 page 1388) and part of the land permanently reserved for public purposes by Orders in Council of 23 May 1881, 26 May 1873 (vide Government Gazette 27 May 1881 page 1389, 27 May 1881 page 1389 respectively);



LEGEND

	LICENSE AREAS = 66m ²
	LEASE AREAS = 118m ²

BLUEYS BOAT HIRE - LEASE & LICENSE PLAN 221 BAY TRAIL, MORDIALLOC.

JULY 2015

File Reference: 1204211 and 2018904

Dated 19 October 2015

THE HON. LISA NEVILLE MP
Minister for Environment, Climate Change and Water

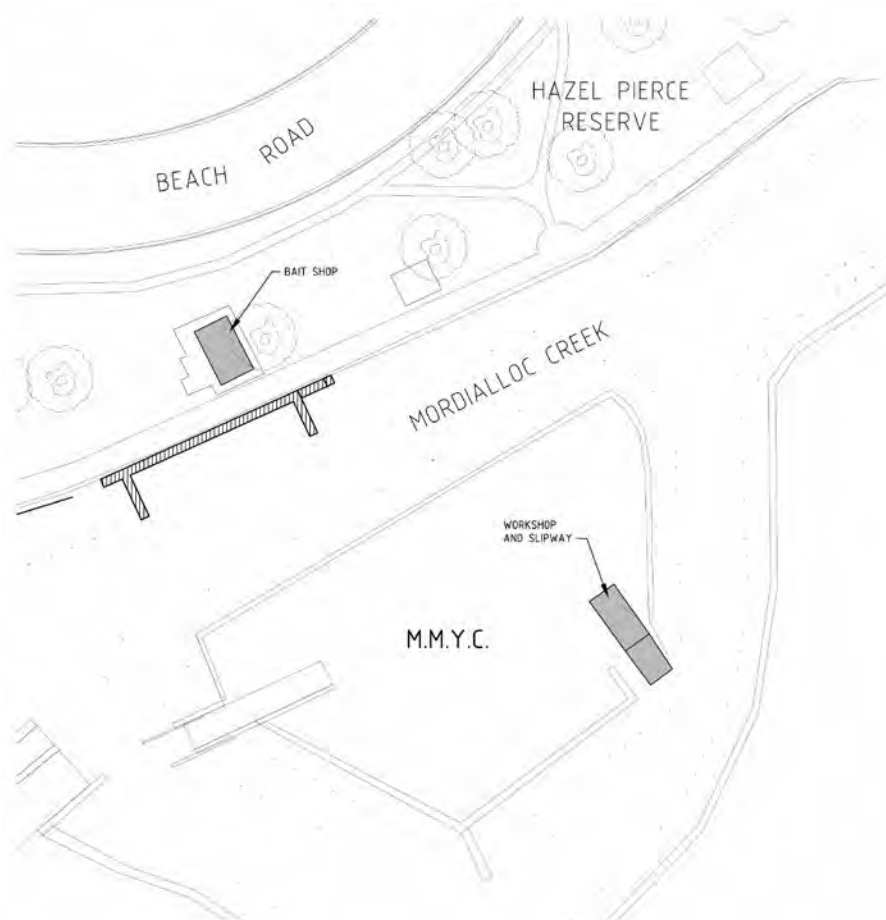
Crown Land (Reserves) Act 1978**ORDER GIVING APPROVAL TO GRANT A LEASE UNDER
SECTIONS 17D AND 17DA**



Under sections 17D and 17DA of the **Crown Land (Reserves) Act 1978**, I, the Hon. Lisa Neville MP, Minister for Environment, Climate Change and Water, being satisfied that there are special reasons which make the granting of a lease reasonable and appropriate in the particular circumstances and to do this will not be substantially detrimental to the use and enjoyment of any adjacent land reserved under the **Crown Land (Reserves) Act 1978**, approve the granting of a lease by Kingston City Council to Detson Pty Ltd (Trading as Bluey's Boat Hire) for the purpose of operation of boat hire business and retail sale of bait, tackle and packaged food over parts of the Mordialloc – Mentone Beach Park, as described in the Schedule below and, in accordance with section 17D(3)(a) of the **Crown Land (Reserves) Act 1978**, state that –

- (a) there are special reasons which make granting leases reasonable and appropriate in the particular circumstances; and
- (b) to do this will not be substantially detrimental to the use and enjoyment of any adjacent land reserved under the **Crown Land (Reserves) Act 1978**.

Schedule

The areas of land shown shaded grey, and marked lease area, on the following plan, being part of the land permanently reserved for public park purposes by Order in Council of 24 March 1891 (vide Government Gazette 26 March 1891 page 1388) and for public purposes by Orders in Council 23 May 1881 and 26 May 1873 (vide Government Gazette 27 May 1881 page 1389 and 30 May 1873 page 1059 respectively);

**LEGEND**

	LICENSE AREAS = 66m ²
	LEASE AREAS = 118m ²

BLUEYS BOAT HIRE - LEASE & LICENSE PLAN 221 BAY TRAIL, MORDIALLOC.

JULY 2015

File Reference: 1204211
Dated 21 September 2015

THE HON. LISA NEVILLE MP
Minister for Environment, Climate Change and Water

Fisheries Act 1995

FISHERIES NOTICE NO. 12/2015

I, Travis Dowling, Executive Director Regulation and Compliance (Fisheries), as delegate of the Minister for Agriculture and Food Security and having undertaken consultation in accordance with section 3A of the **Fisheries Act 1995** (the Act), make the following Fisheries Notice under section 152 of the Act:

Dated 23 October 2015

TRAVIS DOWLING

Executive Director Regulation and Compliance (Fisheries)

FISHERIES (COMMERCIAL SNAPPER CATCH LIMIT) NOTICE NO. 12/2015

1. Title

This Notice may be cited as the Fisheries (Commercial Snapper Catch Limit) Notice No 12/2015.

2. Objective

The objective of this Notice is to implement measures that will protect snapper populations by establishing catch and trip limits and reporting requirements for the Trawl (Inshore) Fishery.

3. Authorising provision

This Notice is made under section 152 of the Act.

4. Commencement and superseding of previous Fisheries Notice

This Notice comes into operation on the day it published in the Victoria Government Gazette and the Department of Economic Development, Jobs, Transport and Resources website.

5. Definitions

In this Notice –

Fishing trip means the interval between the vessel leaving a port or mooring and returning to a port or mooring.

Eastern Zone means Victorian waters east of a line running south of the Wilsons Promontory lighthouse not including Corner Inlet.

Western Zone means Victorian waters west of a line running south of the Wilsons Promontory lighthouse.

Snapper means *Pagrus auratus*.

Snapper Zone means any one of the following:

- (a) Eastern Zone; or
- (b) Western Zone.

Aggregated amount means the total amount of snapper taken by all fishers operating in the Trawl (Inshore) Fishery from 1 September 2015.

Specified snapper details means –

- (1) for the purposes of clause 10(1)(a) of this Fisheries Notice –
 - (a) the number allocated by the Secretary to identify the access licence;
 - (b) the estimated weight (in kilograms) of snapper on board the vessel;
 - (c) the snapper zone from which the snapper were taken;
 - (d) the vessel name and identifying mark;
 - (e) the port or mooring area the vessel will enter;
 - (f) the estimated time at which the vessel will enter the port or mooring area; and

- (2) for the purposes of clause 10(1)(f) of this Fisheries Notice –
 - (a) the number allocated by the Secretary to identify the access licence; and
 - (b) the total net weight (in kilograms) of snapper landed under the licence.

6. Daily trip limit

The holder of a Trawl (Inshore) Fishery Access must not –

- (a) take during any fishing trip or on any day;
 - (b) land following a fishing trip or on any day; or
 - (c) possess on board a boat;
- more than 50 kilograms of snapper.

Penalty: 50 penalty units

7. Snapper must be landed before boat departs port or mooring

The holder of a Trawl (Inshore) Fishery Access Licence must ensure that when the boat authorised to be used under the licence departs any port or mooring there are no snapper in or on the boat.

Penalty: 50 penalty units

8. Fishing in more than one zone prohibited

- (1) The holder of a Trawl (Inshore) Fishery Access Licence must not take snapper in more than one snapper zone during any fishing trip or on any day.

Penalty: 50 penalty units

- (2) The holder of a Trawl (Inshore) Fishery Access Licence must not use commercial fishing equipment in more than one snapper zone on any fishing trip or on any day if –
 - (a) the licence holder has snapper in their possession or control; or
 - (b) there are snapper on board the boat authorised to be used under the licence.

Penalty: 50 penalty units

9. Exemptions

- (1) A Trawl (Inshore) Fishery Access Licence holder is exempt from clause 6 of this Fisheries Notice, if –

- (a) Eastern zone –

- i. the person is operating in the Eastern Zone; and
- ii. an aggregated amount of less than 10 tonnes of snapper has been caught under Trawl (Inshore) Fishery Access Licences in the Eastern Zone since 1 September 2015; or

- (b) Western Zone –

- i. the person is operating in the Western Zone; and
- ii. an aggregated amount of less than 35 tonnes of snapper has been caught under Trawl (Inshore) Fishery Access Licences in the Western Zone since 1 September 2015.

- (2) A Trawl (Inshore) Fishery Access Licence holder is exempt from sub-clause 10(1)(f) of this Fisheries Notice, if –

- (a) Eastern Zone –

- i. the person is operating in the Eastern Zone; and
- ii. an aggregated amount of more than 10 tonnes of snapper has been caught under Trawl (Inshore) Fishery Access Licences in the Eastern Zone since 1 September 2015; or

- (b) Western Zone –
 - i. the person is operating in the Western Zone; and
 - ii. an aggregated amount of more than 35 tonnes of snapper has been caught under Trawl (Inshore) Fishery Access Licences in the Western Zone since 1 September 2015.

10. Reporting, landing and record keeping

- (1) A Trawl (Inshore) Fishery Access Licence holder when operating in the Western Zone must –
 - (a) ensure that the specified snapper details are provided to the Secretary at least 2 hours before the vessel specified in the licence enters a port or mooring area on any day if the vessel has any snapper on board; and
 - (b) ensure that any snapper on-board the boat are landed at the port or mooring specified to the Secretary under sub-clause (a); and
 - (c) ensure that no snapper are landed from the boat specified in the licence before the estimated time for entering a port or mooring area provided to the Secretary under sub-clause (a); and
 - (d) ensure that all snapper on-board the boat specified in the licence are landed no later than one hour after arriving at the port or mooring specified to the Secretary under sub-clause (a); and
 - (e) ensure that any snapper landed from the boat specified in the licence are weighed no later than 2 hours after landing; and
 - (f) ensure that the specified snapper details are provided to the Secretary no later than 2 hours after landing; and
 - (g) ensure that all details of the daily catch record are completed in the manner required by the Secretary before providing any details to the Secretary under sub-clause (f); and
 - (h) ensure that no snapper taken under the licence enters any vehicle that already contains fish, is sold or leaves the place of landing of the snapper or enters any premises to which fish is processed or held, until the licence holder has complied with sub-clause (f).

Penalty: 50 penalty units

- (2) A Trawl (Inshore) Fishery Access Licence holder must ensure that the daily catch record book is on board the boat specified in the licence at all times –
 - (a) when the licence holder or any person acting on behalf of the licence holder is onboard the boat; or
 - (b) when snapper is on board the boat.

Penalty: 50 penalty units

Note: Reporting and record keeping requirements specified in clause 10 of this Fisheries Notice are in addition to the reporting requirements specified in the Fisheries Regulations 2009.

11. Transfer of snapper at sea prohibited

- (1) The holder of a Trawl (Inshore) Fishery Access Licence when operating in the Western Zone must ensure that snapper are not –
 - (a) transferred in, under or on any waters from the boat specified in the licence to any other boat; or
 - (b) sold, transferred or delivered to another person in, under or on any waters.

Penalty: 50 penalty units

- (2) The holder of a Trawl (Inshore) Fishery Access Licence must ensure that snapper taken by a person who is not acting on behalf of the licence holder are not transferred in, under or on any waters to the possession or control of the licence holder or any person acting on behalf of the licence holder (whether on board the boat or not).
Penalty: 50 penalty units
- (3) Sub-clause (1) does not apply to a licence holder who allows snapper to be transferred to a tender boat prior to landing, if that boat proceeds directly to the port or mooring notified to the Secretary in accordance with clause 10(1)(a).

12. Fisheries reserves

For the purposes of section 152(4) of the Act, this notice also applies to any fisheries reserve.

13. Revocation

Unless sooner revoked, this Fisheries Notice will be automatically revoked 12 months after the day on which it comes into operation.

Note: Penalties under this notice are set in accordance with section 152(7)(c) of the Fisheries Act which allow the imposition of penalties not exceeding 50 penalty units for a contravention of an offence under a Fisheries Notice.

Fisheries Act 1995

FISHERIES NOTICE NO. 10/2015

I, Travis Dowling, Executive Director Regulation and Compliance (Fisheries), as delegate of the Minister for Agriculture and Food Security and having undertaken consultation in accordance with section 3A of the **Fisheries Act 1995** (the Act), make the following Fisheries Notice under section 152 of the Act:

Dated 23 October 2015

TRAVIS DOWLING

Executive Director Regulation and Compliance (Fisheries)

FISHERIES (RECREATIONAL ABALONE OPEN DAYS) NOTICE NO. 10/2015

1. Title

This Notice may be cited as the Fisheries (Recreational Abalone Open Days) Notice No. 10/2015.

2. Objective

The objective of this Notice is to specify open days during the 12-month period from 16 November 2015 when recreational fishing for abalone is permitted in central Victorian waters.

3. Authorising provision

This Notice is made under section 152(1)(b) of the Act.

4. Commencement

This Notice comes into operation on the day it published in the Victoria Government Gazette and the Department of Economic Development, Jobs, Transport and Resources website.

5. Definitions

The Fisheries Regulations 2009 (the Regulations) define 'central Victorian waters' as the marine waters between longitude 143° 27' 36" East (mouth of the Aire River near Cape Otway) and 145° 53' 35" East, 38° 50' 19" South (north-western part of Arch Rock in Venus Bay) where the eastern boundary is a line running due west from the most north-western part of Arch Rock to the seaward limit of State waters.

6. Permitted Recreational Abalone Fishing Days

This Notice prevails over the abalone closed season specified in the table in regulation 237(1) of the Regulations and permits recreational abalone fishing in central Victorian waters on the following days:

Every Saturday and Sunday between 16 November 2015 and 30 April 2016, inclusive.	Every Declared Public Holiday in the State of Victoria between 16 November 2015 and 30 April 2016.	25 December 2015 through to the second Sunday in January 2015, inclusive.
--	--	---

7. Revocation

Unless sooner revoked, this Notice will be automatically revoked 12 months after the day on which it comes into operation.

Fisheries Act 1995

FISHERIES NOTICE NO. 11/2015

I, Travis Dowling, Executive Director Regulation and Compliance (Fisheries), as delegate of the Minister for Agriculture and Food Security and having undertaken consultation in accordance with section 3A of the **Fisheries Act 1995** (the Act), make the following Fisheries Notice under sections 67, 68A and 152 of the Act:

Dated 23 October 2015

TRAVIS DOWLING

Executive Director Regulation and Compliance (Fisheries)

FISHERIES (VICTORIAN PIP) NOTICE NO. 11/2015

1. Title

This Notice may be cited as the Fisheries (Victorian Pip) Notice No. 11/2015.

2. Objectives

The objective of this Notice is to address sustainability concerns for Victorian pipi stocks and related management issues by closing marine waters to commercial pipi harvest except for specified open areas, fixing a minimum size limit for pips taken under commercial fishery access licences and requiring that commercial fishers prior-report their intention to fish for pips.

3. Authorising provision

This Notice is made under sections 67, 68A and 152 of the Act.

4. Commencement

This Notice comes into operation on the day it published in the Victoria Government Gazette and the Department of Economic Development, Jobs, Transport and Resources website.

5. Definitions

In this Fisheries Notice –

‘pipi’ means *Donax spp.*

‘closed waters’ means all marine waters between the South Australian and New South Wales borders except for the specified open areas.

‘open areas’ means the marine waters identified in clause 8 (Table 1) and on the map in Schedule 1 of this Fisheries Notice, seaward for a distance of three nautical miles.

‘specified pipi details’ means for the purposes of clause 9 of this Fisheries Notice –

- the number allocated by the Secretary to identify the access licence;
- the date and time of the proposed fishing activity;
- the catch and effort grid zone where pipi are to be taken;

6. Minimum size for pipis taken by commercial fishers

For the purposes of the Act, the minimum size with respect to –

- (a) the taking of pipi; and
- (b) the possession of pipi in, on or next to Victorian waters –
by the holder of a commercial fishery access licence, or a person acting under the licence, is 35 millimetres (as measured across the widest dimension of the shell).

Notes: There are offences in sections 68A of the Act relating to taking or possessing fish of a species that are less than the minimum size specified for that species of fish in this Notice. Various penalties apply.

Under section 152(3), of the Act, if a provision of this Notice is inconsistent with any regulations the Fisheries Notice prevails to the extent of the inconsistency. The general size limits specified in the Fisheries Regulations 2009 will continue to apply in circumstances where the size limits specified in clause 6 do not apply.

7. Closed waters

For the purposes of section 67 of the Act,

- (a) the taking of pipi from closed waters; or
- (b) the possession of pipi in, on or next to closed waters –

by the holder of a commercial fishery access licence, or a person acting under the licence, is prohibited.

Notes: Failure to comply with this prohibition is an offence under section 67 of the **Fisheries Act 1995**. A maximum penalty of 100 penalty units and/or six months imprisonment applies.

8. Open areas

Open areas are the marine waters between the points shown on this table and on the map in Schedule 1 of this Fisheries Notice.

Open area				
Discovery Bay	Between map points	1 and 2	38° 03' 20" S	140° 57' 56" E
			38° 08' 38" S	141° 10' 54" E
Inverloch 1	Between map points	3 and 4	38° 43' 52" S	145° 50' 00" E
			38° 50' 00" S	145° 53' 47" E
Inverloch 2	Between map points	5 and 6	38° 52' 54" S	146° 00' 00" E
			38° 50' 00" S	146° 00' 26" E
Inverloch 3	Between map points	7 and 8	38° 50' 00" S	146° 07' 22" E
			38° 51' 35" S	146° 10' 00" E

9. Reporting requirements

A commercial fishery access licence holder must ensure that the specified pipi details are provided to the Secretary at least 1 hour before commencing a fishing activity in which pipis are targeted.

Penalty: 50 penalty units

10. Revocation

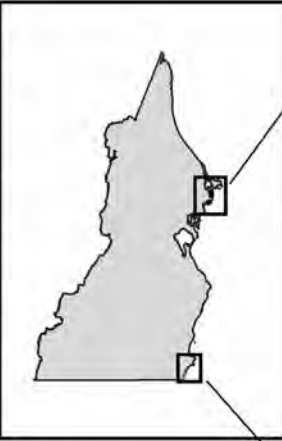
Unless sooner revoked, this Notice will be revoked 12 months after the date published in the Victoria Government Gazette.

Schedule 1

Victorian Commercial Pipi Fishing Open Areas and the Legal Minimum Size limit

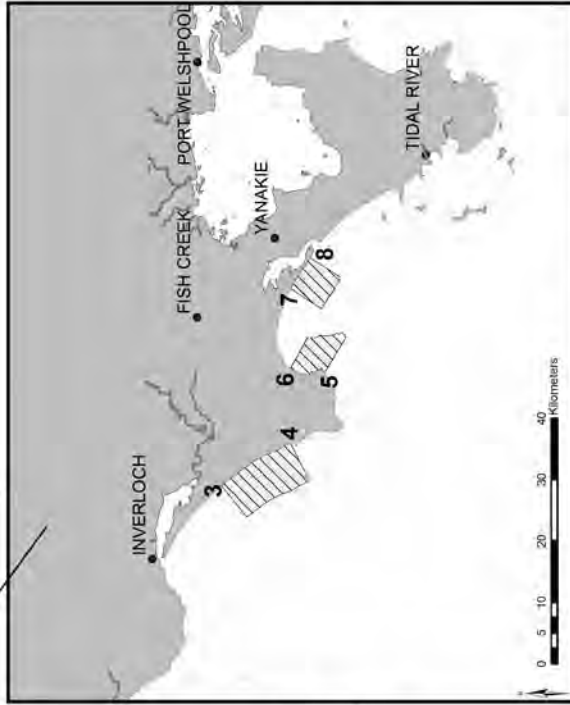
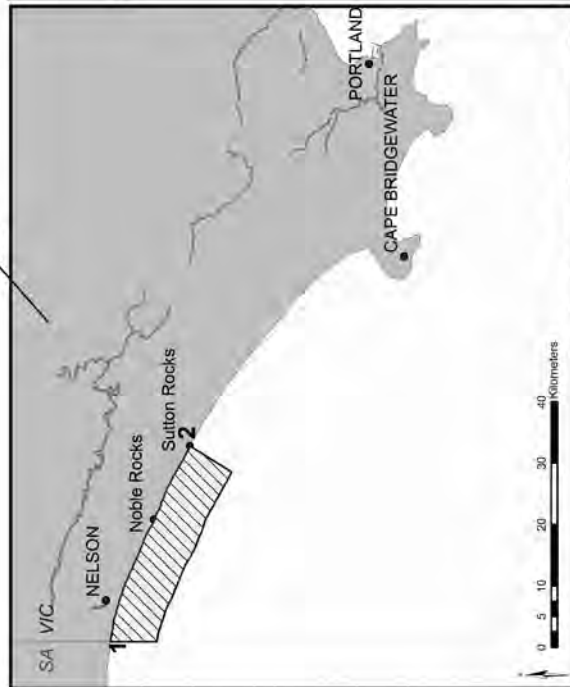
NOTES

All Victorian marine waters are closed to commercial pipi fishing except for the areas specified on this map. The areas that are open to commercial pipi fishing extend offshore from the coast for three nautical miles. The minimum size limit for pipsis harvested by commercial fishers is 35 millimetres.



Coastline Coordinates bordering Pipi Open Areas

1	38°03' 20" S	140°57' 56" E
2	38°08' 38" S	141°10' 54" E
3	38°43' 52" S	145°50' 00" E
4	38°50' 00" S	145°53' 47" E
5	38°52' 54" S	146°00' 00" E
6	38°50' 00" S	146°00' 26" E
7	38°50' 00" S	146°07' 22" E
8	38°51' 35" S	146°10' 00" E



Commercial Pipi Fishing Open Areas

Geographic Coordinate System - GDA 1994

Fisheries Act 1995

FISHERIES NOTICE NO. 7/2015

I, Travis Dowling, Executive Director Regulation and Compliance (Fisheries), as delegate of the Minister for Agriculture and Food Security and having undertaken consultation in accordance with section 3A of the **Fisheries Act 1995** (the Act), make the following Fisheries Notice under section 152 of the Act:

Dated 23 October 2015

TRAVIS DOWLING

Executive Director Regulation and Compliance (Fisheries)

FISHERIES (DUSKY FLATHEAD) NOTICE NO. 7/2015

1. Title

This Notice may be cited as the Fisheries (Dusky Flathead) Notice No. 7/2015.

2. Objectives

The objective of this Notice is to set minimum and maximum size limits for recreational dusky flathead (*Platycephalus fuscus*) fishing in Victorian waters.

3. Authorising provision

This Notice is made under section 152 of the Act.

4. Commencement

This Notice comes into operation on the day it published in the Victoria Government Gazette and the Department of Economic Development, Jobs, Transport and Resources website.

5. Size limits

For the purposes of the Act –

- (a) the minimum size with respect to the taking of dusky flathead is 30 centimetres; and
- (b) the maximum size with respect to the taking of dusky flathead is 55 centimetres.

Notes:

- 1. There are offences in Sections 68A and 68B of the Act relating to taking or possessing fish of a species that are less than the minimum size or more than the maximum size specified for that species of fish in this Notice. Various penalties apply.
- 2. Section 152(3) of the Act provides that if a Fisheries Notice is inconsistent with any regulations, management plan, Ministerial direction, licence or permit, the Fisheries Notice prevails to the extent of the inconsistency.

6. Catch and possession limits

For the purposes of the Act, the daily catch limit with respect to the taking of dusky flathead from, or the possession of dusky flathead in, on or next to Victorian waters is 5 dusky flathead (of which 0 fish may exceed 55 centimetres in length and 0 fish may be less than 30 centimetres in length).

Note: There are offences in sections 68A and 68B of the Act relating to taking or possessing more fish of a species than the catch limit specified in a Fisheries Notice. Various penalties apply.

7. Application to Fisheries Reserves

This Notice applies to a Fisheries Reserve, as declared under section 88 of the Act, to the extent that fishing is permitted in the Fisheries Reserve.

8. Revocation

Unless sooner revoked, this Notice will be automatically revoked 12 months after the day on which it comes into operation.

Fisheries Act 1995

FISHERIES NOTICE NO. 8/2015

I, Travis Dowling, Executive Director Regulation and Compliance (Fisheries) and delegate of the Minister for Agriculture and Food Security, make the following Fisheries Notice under section 152 of the **Fisheries Act 1995** (the Act) and after conducting consultation in accordance with section 3A of the Act.

Dated 23 October 2015

TRAVIS DOWLING

Executive Director Regulation and Compliance (Fisheries)

FISHERIES (ESTUARINE REEF EXCLUSION ZONES) NOTICE NO. 8/2015

1. Title

This Notice may be cited as the Fisheries (Estuarine Reef Exclusion Zones) Notice No. 8/2015.

2. Objectives

The objectives of this Notice are to introduce commercial fishing exclusion zones around recreational reef areas to assist aquatic flora and fauna in establishing themselves on the reefs and to maximise recreational fishing opportunities.

3. Authorising provision

This Notice is made under section 67, 114 and 152 of the **Fisheries Act 1995**.

4. Commencement

This Notice comes into operation on the day it published in the Victoria Government Gazette and the Department of Economic Development, Jobs, Transport and Resources website.

5. Definitions

In this Notice ‘**estuarine reef exclusion zone**’ means:

Metung estuarine reef exclusion zone (GDA94)		
Point	Latitude (dec minutes)	Longitude (dec minutes)
1	37 53.048	147 51.610
2	37 53.056	147 51.643
3	37 53.065	147 51.677
4	37 53.120	147 51.644
5	37 53.176	147 51.650
6	37 53.166	147 51.613
7	37 53.156	147 51 578
Nungurner estuarine reef exclusion zone (GDA94)		
Point	Latitude (dec minutes)	Longitude (dec minutes)
1	37 53.071	147 53.409
2	37 53.088	147 53.433
3	37 53.106	147 53.456
4	37 53.157	147 53.416

5	37 53.205	147 53.379
6	37 53.184	147 53.354
7	37 53.165	147 53.329

6. Prohibition of commercial fishing in a recreational reef zone

- (1) For the purposes of section 67 of the Act, the taking of any fish in a estuarine reef exclusion zone by any person acting under an access licence or general permit (including the holder) is prohibited.
- (2) For the purposes of section 114 of the Act, the use of commercial fishing equipment in an estuarine reef exclusion zone is prohibited.

Notes:

1. Contravention of any prohibition under section 67 of the Act set out in this Fisheries Notice is an offence under section 67(3) of the Act. A maximum penalty of 100 penalty units or 6 months imprisonment or both applies.
2. Contravention of any prohibition under section 114 of the Act set out in this Fisheries Notice is an offence under section 114(3) of the Act. A maximum penalty of 100 penalty units or 6 months imprisonment or both applies.

7. Revocation

Unless sooner revoked, this Fisheries Notice will be automatically revoked 12 months after the day on which it comes into operation.

Fisheries Act 1995

FISHERIES NOTICE NO. 9/2015

I, Travis Dowling, Executive Director Regulation and Compliance (Fisheries), as delegate of the Minister for Agriculture and Food Security and having undertaken consultation in accordance with section 3A of the **Fisheries Act 1995** (the Act), make the following Fisheries Notice under section 152 of the Act:

Dated 23 October 2015

TRAVIS DOWLING

Executive Director Regulation and Compliance (Fisheries)

FISHERIES (OFFSHORE REEF EXCLUSION ZONE) NOTICE NO. 9/2015

1. Title

This Notice may be cited as the Fisheries (Offshore Reef Exclusion Zone) Notice No. 9/2015.

2. Objectives

The objectives of this Notice are to introduce a commercial fishing exclusion zone around the offshore recreational reef to assist aquatic flora and fauna in establishing themselves on the reefs and to maximise recreational fishing opportunities.

3. Authorising provision

This Notice is made under section 67, 114 and 152 of the **Fisheries Act 1995**.

4. Commencement

This Notice comes into operation on the day it published in the Victoria Government Gazette and the Department of Economic Development, Jobs, Transport and Resources website.

5. Definitions

In this Notice '**Offshore reef exclusion zone**' means:

Offshore reef exclusion zone (GDA94)		
Point	Latitude	Longitude
1	38 19.830 S	144 22.500 E
2	38 19.935 S	144 22.590 E
3	38 20.180 S	144 22.320 E
4	38 20.065 S	144 22.230 E

Refer to Schedule 1 of this Fisheries Notice for a map of the exclusion zone location.

6. Prohibition of commercial fishing in a recreational reef zone

- (1) For the purposes of section 67 of the Act, the taking of any fish in the offshore reef exclusion zone by any person acting under an access licence or general permit (including the holder) is prohibited.
- (2) For the purposes of section 114 of the Act, the use of commercial fishing equipment in an offshore reef exclusion zone is prohibited.

Notes:

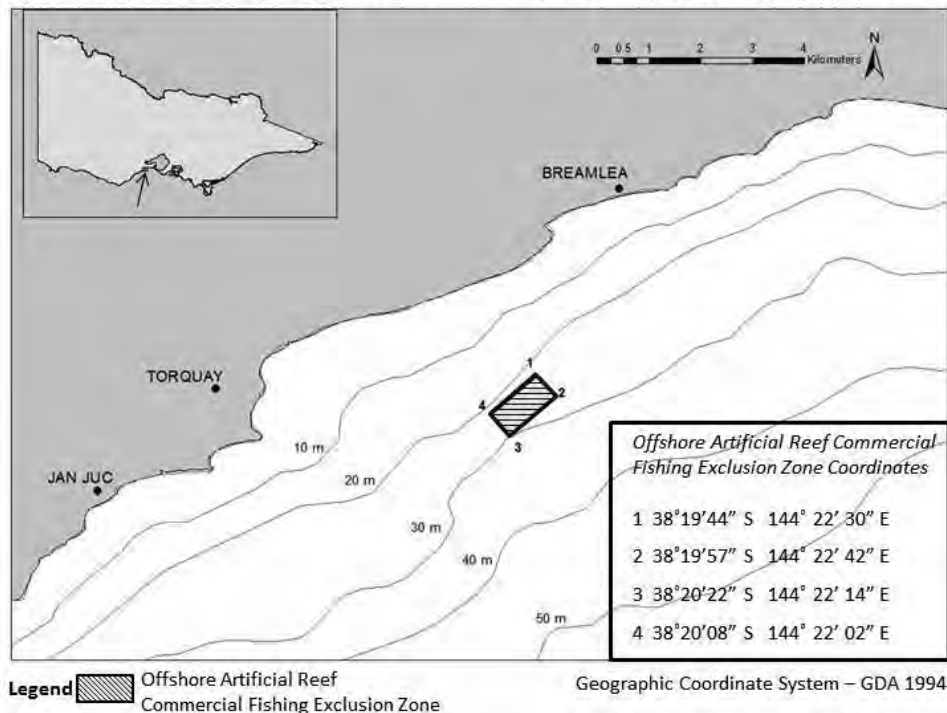
1. Contravention of any prohibition under section 67 of the Act set out in this Fisheries Notice is an offence under section 67(3) of the Act. A maximum penalty of 100 penalty units or 6 months imprisonment or both applies.
2. Contravention of any prohibition under section 114 of the Act set out in this Fisheries Notice is an offence under section 114(3) of the Act. A maximum penalty of 100 penalty units or 6 months imprisonment or both applies.

7. Revocation

Unless sooner revoked, this Notice will be revoked 12 months after the date published in the Victoria Government Gazette.

Schedule 1

Location and Coordinates for the Offshore Artificial Reef Commercial Fishing Exclusion Zone



Gambling Regulation Act 2003

MINISTERIAL DIRECTION UNDER SECTION 3.2.3(1)

I, Jane Garrett, Minister for Consumer Affairs, Gaming and Liquor Regulation, under section 3.2.3(1) of the **Gambling Regulation Act 2003** (the Act), revoke all previous directions to the Victorian Commission for Gambling and Liquor Regulation (the Commission) and, in substitution, direct the Commission –

- (a) that, under section 3.2.3(1)(d), in respect of the 27,372 gaming machines permitted to be available for gaming in all approved venues under the Act, other than the Melbourne Casino, a bet limit of \$5 will apply; and
- (b) that, under section 3.2.3(1)(h), the conditions that the Commission must specify in a notice under sections 62AB(4), 62AC(2) and 81AAB(2) of the **Casino Control Act 1991**, referred to in section 3.2.3(1)(g) of the Act, are:
 - (i) the total of –
 - (A) the total number of gaming machines which are operating at any time in a mode where spin rate, bet limit, autoplay and note acceptors are unrestricted (unrestricted mode) in all areas specified by notice under section 62AB(4) or 62AC(2) of the **Casino Control Act 1991**; plus
 - (B) the total number of gaming machines from which winnings or accumulated credits in excess of \$2,000 may be paid out in cash in all areas specified by notice under section 81AAB(2) of the **Casino Control Act 1991**; minus
 - (C) the total number of gaming machines which are both operating in unrestricted mode and from which winnings or accumulated credits in excess of \$2,000 may be paid out in cash as referred to in sub paragraph (B)
 must not exceed 1,000.
 - (ii) a gaming machine located in an area specified by a notice under sections 62AB(4), 62AC(2) or 81AAB(2) of the **Casino Control Act 1991** and referred to in section 3.2.3(1)(g) of the Act, may only operate in unrestricted mode if:
 - (A) the pre-commitment system is communicating with the gaming machine and in order to access that unrestricted mode a person is required to use their player card, and has set a time limit and a net loss limit on their playing of gaming machines on that player card and has not exceeded either their time limit or the net loss limit; or
 - (B) the pre-commitment system is unable to communicate with the gaming machine due to a failure, act or omission of a person other than the Melbourne Casino Operator (as defined in **Casino (Management Agreement) Act 1993**), in which case the gaming machine can only be played in unrestricted mode by means of a player card and by a person who had, before the pre-commitment system stopped communicating with the gaming machine, set a time limit and a net loss limit on their playing of gaming machines on that player card and who has not exceeded either their time limit or the net loss limit and only:
 - (I) for the following time periods –
 - (a) during the 5 hours immediately following the pre-commitment system ceasing to communicate with the gaming machine where those hours are between 2 pm and 9 am; or
 - (b) during the 3 hours immediately following the pre-commitment system ceasing to communicate with the gaming machine where those hours are between 9 am and 2 pm; and being a maximum total number of 5 hours in the 24-hour period immediately after the pre-commitment system stopped communicating with the gaming machine; or
 - (II) for such other period as determined by the Minister.

- (iii) the payment of winnings or accumulated credits in excess of \$2,000 may only be paid by cash if the winnings or credits are from one of the up to 1,000 machines specified in condition (i)(B). This provision regarding the payment of winnings by cash applies to the up to 1,000 machines specified in condition (i)(B) regardless of whether or not the machine:
- (A) was a machine capable of operating in unrestricted mode; and
 - (B) was actually being played in unrestricted mode.

This direction takes effect on 1 December 2015.

Dated 23 October 2015

JANE GARRETT MP
Minister for Consumer Affairs, Gaming and Liquor Regulation

Geographic Place Names Act 1998**NOTICE OF REGISTRATION OF GEOGRAPHIC NAMES**

The Registrar of Geographic Names hereby gives notice of the registration of the undermentioned place names.

Road Naming:

Change Request Number	Road Name	Locality	Naming Authority & Location
88234	Bay Beach Road	Cape Paterson	Bass Coast Shire Council The road traverses south from Surf Beach Road.
89369	Beechwood View	Allestree	Glenelg Shire Council Carriage Way off Princes Highway.
89424	Athena Way	Strathfieldsaye	Greater Bendigo City Council Formerly known as part Baymont Drive. Is a continuation of the existing Athena Way.
89584	Daisy Street	Huntly	Greater Bendigo City Council Commencing at Lot 155, PS714252R proceeding north until the intersection with Sawmill Road.
89584	Counsel Road	Huntly	Greater Bendigo City Council Commencing at Lot 211, PS701831W proceeding south until the southern boundary of Lot 214, PS701831W.
89584	Ilby Street	Huntly	Greater Bendigo City Council Commencing at Lot 64, PS645142G proceeding south until the intersection with Bilitho Street.

School Naming:

Place Name	Naming Authority & Location
Cobram and District Specialist School	Department of Education and Training Formerly known as Cobram Special Developmental School. Located at 4-8 Hume Street, Cobram.

Office of Geographic Names
Land Victoria
570 Bourke Street
Melbourne 3000

JOHN E. TULLOCH
Registrar of Geographic Names

Housing Act 1983**LAND THE DIRECTOR OF HOUSING IS DEEMED TO HAVE AN INTEREST IN
UNDER SECTION 107 OF THE HOUSING ACT 1983****Rural Housing Network**

I, Arthur Rogers, Director of Housing (the Director), hereby issue the following declaration pursuant to section 107 of the **Housing Act 1983** (the Act).

In accordance with a Funding Deed dated 23 October 2007 between the Director and Rural Housing Network Limited, the following land is land in which the Director is deemed to have an interest in under section 107 of the Act.

Volume	Folio	Address
11504	868	1 Blacksmith Avenue, Mooroopna
11504	876	2 Crusader Avenue, Mooroopna
11504	880	73 Kalimna Drive, Mooroopna
11505	130	3 Bolt Street, Mooroopna
11505	131	5 Bolt Street, Mooroopna
11505	136	14 Arrowsmith Crescent, Mooroopna
11505	137	4 Quiver Terrace, Mooroopna
11525	224	5 Spinwing Terrace, Mooroopna
11525	227	6 Spinwing Terrace, Mooroopna
11549	237	8 Crusader Avenue, Mooroopna
11549	266	3 Crusader Avenue, Mooroopna

Dated 16 October 2015

Signed at Melbourne in the State of Victoria
ARTHUR ROGERS
Director of Housing

Housing Act 1983**LAND THE DIRECTOR OF HOUSING IS DEEMED TO HAVE AN INTEREST IN
UNDER SECTION 107 OF THE HOUSING ACT 1983****Rural Housing Network**

I, Arthur Rogers, Director of Housing (the Director), hereby issue the following declaration pursuant to section 107 of the **Housing Act 1983** (the Act).

In accordance with a Funding Deed dated 23 October 2007 between the Director and Rural Housing Network Limited, the following land is land in which the Director is deemed to have an interest in under section 107 of the Act.

Volume	Folio	Address
10865	479	23 Heysen Avenue, Shepparton
11076	354	7 Kerang Avenue, Kialla East
11067	235	30 Sugargum Crescent, Shepparton
11001	109	30 Caulfield Court, Shepparton
11040	745	3 Ranier Court, Shepparton
11040	746	18 Heysen Avenue, Shepparton
11067	232	36 Sugargum Crescent, Shepparton
11052	164	29 Banfield Avenue, Mooroopna
08956	580	95 Wilmot Road, Shepparton

Dated 16 October 2015

Signed at Melbourne in the State of Victoria
ARTHUR ROGERS
Director of Housing

Housing Act 1983**LAND THE DIRECTOR OF HOUSING IS DEEMED TO HAVE AN INTEREST IN
UNDER SECTION 107 OF THE HOUSING ACT 1983****Loddon Mallee Housing Services**

I, Arthur Rogers, Director of Housing (the Director), hereby issue the following declaration pursuant to section 107 of the **Housing Act 1983** (the Act).

In accordance with a Funding Deed dated 30 June 2005 between the Director and Loddon Mallee Housing Services, the following land is land in which the Director is deemed to have an interest in under section 107 of the Act.

Volume	Folio	Address
9394	141	Unit 1, 55 Somerville Street, Flora Hill
9394	141	Unit 2, 55 Somerville Street, Flora Hill
8246	835	Unit 3, 55 Somerville Street, Flora Hill
8246	835	Unit 4, 55 Somerville Street, Flora Hill
8246	835	Unit 5, 55 Somerville Street, Flora Hill
8246	835	Unit 6, 55 Somerville Street, Flora Hill
8246	835	Unit 7, 55 Somerville Street, Flora Hill
8246	835	Unit 8, 55 Somerville Street, Flora Hill
8246	835	Unit 9, 55 Somerville Street, Flora Hill
8246	835	Unit 10, 55 Somerville Street, Flora Hill
8246	835	Unit 11, 55 Somerville Street, Flora Hill
8246	835	Unit 12, 55 Somerville Street, Flora Hill
8246	835	Unit 13, 55 Somerville Street, Flora Hill
8246	835	Unit 14, 55 Somerville Street, Flora Hill
8246	835	Unit 15, 55 Somerville Street, Flora Hill
8246	835	Unit 16, 55 Somerville Street, Flora Hill
8817	564	Unit 17, 55 Somerville Street, Flora Hill
8817	564	Unit 18, 55 Somerville Street, Flora Hill
8817	564	Unit 19, 55 Somerville Street, Flora Hill

Dated 16 October 2015

Signed at Melbourne in the State of Victoria
ARTHUR ROGERS
Director of Housing

Housing Act 1983LAND THE DIRECTOR OF HOUSING IS DEEMED TO HAVE AN INTEREST IN
UNDER SECTION 107 OF THE **HOUSING ACT 1983**Supported Housing Limited (previously Supported Housing Development Foundation Limited
now Housing Choices Australia Limited)

I, Arthur Rogers, Director of Housing (the Director), hereby issue the following declaration pursuant to section 107 of the **Housing Act 1983** (the Act).

In accordance with a Funding Deed dated 19 January 2006 between the Director and Supported Housing Limited, the following land is land in which the Director is deemed to have an interest in under section 107 of the Act.

Volume	Folio	Address
4081	185	26 Pender Street, Preston

Dated 16 October 2015

Signed at Melbourne in the State of Victoria
ARTHUR ROGERS
Director of Housing

Housing Act 1983LAND THE DIRECTOR OF HOUSING IS DEEMED TO HAVE AN INTEREST IN
UNDER SECTION 107 OF THE **HOUSING ACT 1983**

Port Phillip Housing Association

I, Arthur Rogers, Director of Housing (the Director), hereby issue the following declaration pursuant to section 107 of the **Housing Act 1983** (the Act).

In accordance with a Funding Deed dated 9 December 2005 between the Director and Port Phillip Housing Association, the following land is land in which the Director is deemed to have an interest in under section 107 of the Act.

Volume	Folio	Address
8534	163	1064–1066 Mt Alexander Road, Essendon

Dated 16 October 2015

Signed at Melbourne in the State of Victoria
ARTHUR ROGERS
Director of Housing

Housing Act 1983LAND THE DIRECTOR OF HOUSING IS DEEMED TO HAVE AN INTEREST IN
UNDER SECTION 107 OF THE **HOUSING ACT 1983**

Port Phillip Housing Association

I, Arthur Rogers, Director of Housing (the Director), hereby issue the following declaration pursuant to section 107 of the **Housing Act 1983** (the Act).

In accordance with a Funding Deed dated 9 December 2005 between the Director and Port Phillip Housing Association, the following land is land in which the Director is deemed to have an interest in under section 107 of the Act.

Volume	Folio	Address
11362	050	121 Liardet Street, Port Melbourne
11060	863	49–51 Vale Street, St Kilda
11114	741	83–87 Chapel Street, St Kilda

Dated 16 October 2015

Signed at Melbourne in the State of Victoria
ARTHUR ROGERS
Director of Housing

Livestock Disease Control Act 1994ORDER DECLARING A CONTROL AREA TO PREVENT, CONTROL AND ERADICATE
THE EXOTIC DISEASE NEWCASTLE DISEASE (VIRULENT) IN VICTORIA

I, Jaala Pulford, Minister for Agriculture and Minister responsible for the administration of the **Livestock Disease Control Act 1994**, make the following Order under section 29 of that Act.

1. Objectives

The objectives of this Order are –

- a) to declare the whole of Victoria a Control Area to prevent, control and eradicate the exotic disease, Newcastle disease (*virulent*);
- b) to specify the requirements which are to operate in the control area; and
- c) to prohibit the introduction of chickens into a commercial poultry flock except under specified circumstances.

2. Authorising provision

This Order is made under section 29 of the **Livestock Disease Control Act 1994**.

3. Duration of Order

This Order comes into operation on, and has effect for 12 months from, the day it is published in the Government Gazette.

4. Revocation

The Order made under section 29 of the **Livestock Disease Control Act 1994** by the Minister for Agriculture on 6 October 2014 declaring a control area for Newcastle disease and published in Government Gazette S 375 on 20 October 2014, is revoked.

5. Definitions

In this Order –

‘**chicken**’ means a member of the species *Gallus domesticus*;

‘**Chief Veterinary Officer**’ means the Chief Veterinary Officer of the Department of Economic Development, Jobs, Transport and Resources;

‘commercial poultry flock’ means a group of more than 1,000 chickens;

‘vaccination’ means administration of Newcastle disease vaccine in accordance with the manufacturer’s recommendations;

‘Standard Operating Procedures’ means the Newcastle Disease Vaccination Standard Operating Procedures 2013–2016 of the National Newcastle Disease Management Plan 2013–2016.

6. **Control Area**

The whole of Victoria is declared to be a Control Area in respect of the exotic disease Newcastle disease (*virulent*).

7. **Requirements in the Control Area**

- (1) The owner of a commercial poultry flock in the Control Area must ensure that all chickens in the flock are vaccinated and serologically monitored to demonstrate vaccination efficacy in accordance with the Standard Operating Procedures, unless otherwise approved in writing by the Chief Veterinary Officer.
- (2) The owner of a commercial poultry flock in the Control Area must –
 - (a) maintain for 3 years a record of all vaccine use by type of vaccine, date of administration, location, and age and number of chickens vaccinated;
 - (b) advise the Chief Veterinary Officer of any adverse reactions to the vaccine within 48 hours of the event;
 - (c) not introduce chickens into a commercial poultry flock unless the chickens have been vaccinated in accordance with the Standard Operating Procedures and are accompanied by a vendor declaration stating the age and number of the chickens and the date(s) and type(s) of Newcastle disease vaccine administered, unless otherwise approved by the Chief Veterinary Officer;
 - (d) maintain for 3 years a record of vendor declarations received under sub-clause (2)(c) for poultry introduced to the flock;
 - (e) maintain for 3 years records of any serological monitoring for Newcastle disease (*virulent*) undertaken on the flock;
 - (f) in accordance with any directions of the Chief Veterinary Officer, submit the commercial poultry flock for sampling for Newcastle disease (*virulent*) to a registered veterinary practitioner, an inspector, or a person authorised by the Chief Veterinary Officer. Such samples must be submitted to a registered veterinary diagnostic laboratory for testing; and
 - (g) promptly provide access to records referred to in this part to an inspector upon request.

8. **Exemption**

Clause 7 of this Order does not apply to the owner of Specific Pathogen Free poultry or other highly biosecure commercial poultry, who is the holder of a permit issued under section 30(2) of the **Livestock Disease Control Act 1994** and who is operating in accordance with the conditions of that permit.

Dated 26 October 2015

HON. JAALA PULFORD MP
Minister for Agriculture



Marine Safety Act 2010
Section 208(1)

NOTICE OF ACTIVITY EXCLUSION ZONE

I, Adrian Mnew, Deputy Director Vessel Safety and NSCVS (as delegate of the Director, Transport Safety), hereby give notice under section 208(1) of the **Marine Safety Act 2010** that for the dates, times, locations and events listed in Life Saving Victoria 2015–2016 calendar events detailed in Table 1, persons and vessels not associated with the events are prohibited from entering and remaining in the waters adjacent to the Life Saving Clubs that will be clearly marked on land by signs and flags and in the water by buoys extending 400 metres from shore.

Table 1: LSV 2015–2016 Calendar Events

Date	Event	Location*	Back-up Location*	Start Time	End Time
13 Dec 2015	Summer Surf Series #1	Bancoora SLSC	Cosy Corner	6.30 am	3.00 pm
2 Jan 2016	Junior State Carnival #2	Cosy Corner	N/A	6.30 am	3.00 pm
3 Jan 2016	Summer Surf Series #2	Anglesea SLSC	Point Roadknight	6.30 am	3.00 pm
9 Jan 2016	SLSA Interstate Championships	Torquay SLSC	Cosy Corner/ Fishermans Beach	6.30 am	3.00 pm
9 Jan 2016	Southern States Development Challenge	Jan Juc SLSC	Cosy Corner/ Fishermans Beach	6.30 am	3.00 pm
10 Jan 2016	Summer Surf Series #3	Fairhaven SLSC	Lorne SLSC	6.30 am	3.00 pm
6 Feb 2016	2016 Victorian Masters Championships	Lorne SLSC	Cosy Corner/ Fishermans Beach	6.30 am	3.00 pm
7 Feb 2016	Summer Surf Series #5	Lorne SLSC	Cosy Corner/ Fishermans Beach	6.30 am	3.00 pm
13 Feb 2016	VSRL Surf Boat Series #2	Anglesea SLSC	Point Roadknight	6.30 am	3.00 pm
13 Feb 2016	Junior State Carnival #4	Ocean Grove SLSC	Raffs Beach	6.30 am	3.00 pm
14 Feb 2016	Western/Surf Coast Regional Qualifier	Ocean Grove SLSC	Raffs Beach	6.30 am	3.00 pm
21 Feb 2016	Summer Surf Series #6	Torquay SLSC	Cosy Corner/ Fishermans Beach	6.30 am	3.00 pm
22 Feb 2016	School Surf League	Cosy Corner	N/A	6.30 am	3.00 pm

28 Feb 2016	Junior State Carnival #5	Lorne SLSC	Cosy Corner/ Fishermans Beach	6.30 am	3.00 pm
6 Mar 2016	Summer Surf Series #7	Jan Juc SLSC	Cosy Corner	6.30 am	3.00 pm
12 Mar 2016	2016 Junior State Championships	Warrnambool SLSC	Worm Bay	6.00 am	4.00 pm
13 Mar 2016	2016 Junior State Championships	Warrnambool SLSC	Worm Bay	6.00 am	3.00 pm
19 Mar 2016	2016 State Championships	Fairhaven SLSC	Lorne SLSC	6.00 am	4.00 pm
20 Mar 2016	2016 State Championships	Fairhaven SLSC	Lorne SLSC	6.00 am	3.00 pm
2 Apr 2016	VSRL Surf Boat Series #3	Torquay SLSC	Fishermans Beach	6.30 am	3.00 pm

*The exclusion zones will be located immediately adjacent to the Life Saving Clubs and will be clearly marked with green and/or yellow flags on shore and by red/yellow and green/yellow buoys in the water.

Reference 354-2015-BAE

Dated 22 October 2015

ADRIAN MNEW
Deputy Director Vessel Safety and NSCVS
Delegate of the Director, Transport Safety
Maritime Safety Victoria

Plant Biosecurity Act 2010

ORDER PROHIBITING OR RESTRICTING THE ENTRY OR IMPORTATION OF LUPIN ANTHRACNOSE HOST MATERIAL INTO VICTORIA

I, Rosa Crnov, as delegate of the Minister for Agriculture, make the following Order:

1 Objective

The objective of this Order is to prevent the entry or importation of the exotic disease lupin anthracnose into Victoria.

2 Authorising provision

This Order is made under section 36 of the **Plant Biosecurity Act 2010** (the Act).

3 Revocation

The Order made under Section 36 of the **Plant Biosecurity Act 2010**, and published in Victoria Government Gazette G19 on 14 May 2015 at page 1053 is revoked.

4 Definitions

In this Order –

‘inspector’ means a person authorised as an inspector under the Act;

‘lupin anthracnose’ means the exotic disease caused by the fungus *Colletotrichum lupini* (Bondar) Nirenberg et al.;

‘lupin anthracnose host material’ means any agricultural equipment or used package used in association with lupins;

‘lupin anthracnose host plant’ means any plant or plant product of *Lupinus* species.

5 Controls applying to lupin anthracnose host material

- (1) The entry or importation into Victoria of any lupin anthracnose host material is prohibited.
- (2) Sub-clause (1) does not apply if the lupin anthracnose host material –
 - (a) was grown on, sourced from or last used on a property that is located in a State or Territory or part of a State or Territory for which an area freedom certificate, issued by an officer responsible for agriculture in the State or Territory where the lupin anthracnose host material was grown, sourced or last used, is currently in force certifying that the State or Territory or part of the State or Territory is known to be free of lupin anthracnose; or
 - (b) is the subject of a permit issued by an Inspector, and there is compliance with any conditions set out in the permit; or
 - (c) is accompanied by a plant health certificate, assurance certificate or plant health declaration, certifying or declaring that the material has been treated in a manner described in Schedule 1; or
 - (d) in the case of whole or processed grain, is for human consumption; or
 - (e) in the case of grain, husks, hay, straw or fodder, is for processing or stock feed.

6 Expiry

This Order remains in force for a period of 12 months after the date of making.

Schedule 1

Lupin anthracnose host material must –

- (1) in the case of seed for sowing, be
 - (a) grown from seed tested and found free of lupin anthracnose; and
 - (i) sown and harvested using equipment which has not been used on crops known to be infected with lupin anthracnose within the previous two years; and
 - (ii) treated with a fungicide registered for the control of lupin anthracnose, at a rate specified on the label; or
 - (b) sampled, where for every 25 t of material in the consignment, 40 samples are taken, from which a 1.5 kg sub-sample is obtained, tested and found free of lupin anthracnose; and
- (2) in the case of plants, be consigned during the period September to November, and inspected within 20 days before export by an officer of the department responsible for agriculture in the State or Territory where the plants were grown and found free of any symptoms of the disease.

Notes:

Section 38(1) of the Act provides that a person is guilty of an offence and liable for a penalty not exceeding 60 penalty units in the case of a natural person, and 300 penalty units in the case of a body corporate, for knowingly causing, permitting or assisting any host material to enter or be imported into Victoria in contravention of an importation order.

Section 38(2) of the Act provides that a person is guilty of an offence and liable for a penalty not exceeding 10 penalty units in the case of a natural person, and 60 penalty units in the case of a body corporate, for causing, permitting or assisting any host material to enter or be imported into Victoria in contravention of an importation order.

Dated 26 October 2015

ROSA CRNOV
Acting Chief Plant Health Officer

Workplace Injury Rehabilitation and Compensation Act 2013

MINISTERIAL GUIDELINES 2015

Municipal Councillors

I, Robin Scott MP, Minister for Finance, pursuant to clause 15(4) of Schedule 1 of the **Workplace Injury Rehabilitation and Compensation Act 2013**, issue the following guidelines with respect to duties performed by a Councillor that may, and may not, be taken to be ‘duties as a Councillor’ for the purposes of this Act.

Dated 21 October 2015

ROBIN SCOTT MP

Minister for Finance

Introduction

1. This guideline may be cited as the Municipal Councillor Ministerial Guidelines 2015.
2. This guideline is made pursuant to clause 15(4) of Schedule 1 of the **Workplace Injury Rehabilitation and Compensation Act 2013** (the Act) and specifies duties performed by a Councillor that may be taken to be, or not to be, duties as a Councillor for the purposes of the Act.
3. This guideline will come into operation on the day after it is published in the Government Gazette and apply to all claims for compensation made on or after that date.
4. Each claim is to be considered on its own facts, and this guideline is intended for assistance only.

Definitions

5. In this Guideline ‘**the Act**’ means the **Workplace Injury Rehabilitation and Compensation Act 2013**.
6. A **Councillor** is defined in section 3(1) of the **Local Government Act 1989** (the LG Act) to be a person who holds the office of a member of a Council, and in this guideline the term has the same meaning.
7. For the purposes of this guideline, a reference to a Councillor acting as a **representative of Council** is a reference to a Councillor acting in a capacity to which the Councillor has been formally appointed as a representative of Council by a resolution of the Council.

Duties as a Councillor

8. A Councillor’s duties are any duties performed by a Councillor, either inside or outside of the municipal district that are necessary or appropriate for the purposes of achieving the objectives of the Council, as defined in section 3C of the LG Act. Such duties would generally include, but are not limited to, the following when performed or undertaken by a Councillor in that capacity:
 - a) attending an ordinary, a special or a committee meeting of Council;
 - b) attending a meeting with the Chief Executive Officer of Council, or any other member of staff of the Council, at Council premises;
 - c) attending or participating in a scheduled activity of a business, community or other organisation as a representative of Council;
 - d) attending a scheduled meeting with a representative of a local, State or Federal Government entity as a representative of Council;
 - e) inspecting, for a purpose associated with a Council approval process, a development or other site that is the subject of a Council approval process;
 - f) visiting any other site as a representative of Council;
 - g) attending a pre-approved training or professional development activity for Councillors;

- h) responding to communications from constituents concerning Council business.
9. The circumstances in which a Councillor will generally not be taken to be performing his or her duties as a Councillor include, but are not limited to, the following:
- a) where the Councillor's conduct contravenes the Council's Councillor Code of Conduct approved pursuant to section 76C of the LG Act;
 - b) where the Councillor's conduct contravenes the Councillor conduct principles referred to in sections 76B and 76BA of the LG Act;
 - c) where the Councillor is otherwise contravening a provision of the LG Act or is otherwise acting unlawfully;
 - d) where the Councillor is acting solely in his or her capacity as a private member of the community;
 - e) where the Councillor is carrying out work in his or her capacity as a worker or deemed worker of another individual, company, organisation or other body, or as a self-employed person.
10. The matters referred to in paragraph 9 has precedence over the matters referred to in paragraph 8.

Workplace Injury Rehabilitation and Compensation Act 2013

MINISTERIAL DIRECTION

Return to Work Direction

Information about the employment obligation period

I, Robin Scott MP, Minister for Finance, make the following direction under section 119(3) of the **Workplace Injury Rehabilitation and Compensation Act 2013**.

Dated 21 October 2015

ROBIN SCOTT MP
Minister for Finance

1. Purpose

The purposes of this direction are to set out the information to be provided to a worker pursuant to section 119(1) and (2) of the Act and to specify the type of circumstances in which advice in writing, pursuant to section 119(2), is not required to be given to a worker.

2. Authority

This direction is given pursuant to section 119(3) of the Act.

3. Commencement

This direction comes into operation on the day after it is published in the Government Gazette.

4. Definitions

Unless the context otherwise requires, or the contrary intention appears, terms in this Ministerial Direction have the same meaning as in the Act.

In this direction **the Act** means the **Workplace Injury Rehabilitation and Compensation Act 2013**.

5. Information to be provided to workers pursuant to section 119(1)

In addition to the information specified by section 119(1) of the Act, the Authority or self-insurer must inform the worker as soon as practicable after accepting a claim for compensation from that worker that the worker may wish to keep records of his or her employment capacity, including copies of certificates of capacity under sections 25 and 167 of the Act, and that the calculation of the employment obligation period may be assisted by the worker retaining such records.

6. Information to be provided to workers pursuant to section 119(2)

In addition to the information specified in section 119(2) of the Act, within the estimated period of time referred to in section 119(2) of the Act the Authority or self-insurer must advise the worker in writing –

- (a) of the employer's obligation pursuant to section 103(1) of the Act to provide suitable employment or pre-injury employment;
- (b) as to how the employment obligation period is calculated;
- (c) that the worker may request the Authority or self-insurer provide more information in respect of the calculation of the employment obligation period as it relates to the worker's claim.

7. The type of circumstances that do not require written advice to be given under section 119(2)

The Authority is not required to provide advice under section 119(2) –

- (a) where the Authority is aware that the worker is no longer employed by the employer in whose employment the worker's injury occurred;
- (b) where the Authority is aware that the employer in whose employment the worker's injury occurred cannot be identified, cannot be found, is deceased, or is a corporation that has been wound up;
- (c) to a worker who has only received payments of compensation that do not exceed the employer's excess for which the employer is liable under section 72 of the Act;
- (d) during any period that the section 103(3) exclusion from the employer obligation period applies.

8. Circumstances that do not require written advice to be given by a self-insurer under section 119(2)

A self-insurer is not required to provide advice under section 119(2) –

- (a) to a worker who is no longer employed by the employer in whose employment the worker's injury occurred.
-

Accident Compensation Act 1985
Workplace Injury Rehabilitation and Compensation Act 2013
 DECLARATION UNDER SECTION 129ME OF THE
ACCIDENT COMPENSATION ACT 1985 AND SECTION 322 OF THE
WORKPLACE INJURY REHABILITATION AND COMPENSATION ACT 2013

I, Robin Scott MP, Minister for Finance, declare, in accordance with and for the purposes of section 129ME of the **Accident Compensation Act 1985** and section 322 of the **Workplace Injury Rehabilitation and Compensation Act 2013**, that on and from the date this Declaration is published in the Government Gazette, the meaning of ‘a State’s legislation about damages for a work related injury’ means for a State or Territory specified in column 1, the legislation specified in column 2 in respect of that State or Territory.

Dated 21 October 2015

ROBIN SCOTT MP
Minister for Finance

Column 1 State	Column 2 State’s legislation about damages for a work-related injury
New South Wales	Workers’ Compensation Act 1987 Workplace Injury Management and Workers’ Compensation Act 1998
Queensland	Workers’ Compensation and Rehabilitation Act 2003
Tasmania	Workers’ Rehabilitation and Compensation Act 1988
South Australia	Return to Work Act 2014
Western Australia	Workers’ Compensation and Injury Management Act 1981
Northern Territory	Return to Work Act
Australian Capital Territory	Workers’ Compensation Act 1951

Planning and Environment Act 1987
VICTORIA PLANNING PROVISIONS

Notice of Approval of Amendment
 Amendment VC101

The Minister for Planning has approved Amendment VC101 to the Victoria Planning Provisions (VPP) and all planning schemes in Victoria.

The Amendment comes into operation on the date this notice is published in the Government Gazette.

The Amendment changes the Victoria Planning Provisions and all planning schemes in Victoria by:

- Removing the following reference documents from the VPP and all planning schemes:
 - ‘A Vision for Victoria to 2010; Growing Victoria Together’ (Department of Premier and Cabinet, 2005) from Clause 11 (Settlement);
 - ‘Alpine Development Code 1997’ from Clause 12 (Environmental and Landscape Values) and from Clause 21.03 (Key planning strategies) in the Alpine Planning Scheme;
 - ‘Growing Victoria Together’ (Department of Premier and Cabinet, 2001) from Clause 11 (Settlement); and
 - ‘Ready for Tomorrow – a Blueprint for Regional and Rural Victoria’ (State Government of Victoria, 2010) from Clause 14 (Natural resource management).
- Updating a number of reference and incorporated documents with new versions in the VPP and all planning schemes, by:
 - updating the reference document ‘Apiary Code of Practice’ (May 1997) to ‘Apiary Code of Practice’ (May 2011) in Clause 14 (Natural resource management) and Clause 62 (Uses, buildings, works, subdivisions and demolition not requiring a permit);
 - updating the reference document ‘Alpine Resorts 2020 Strategy’ to ‘Alpine Resorts Strategic Plan’ (State Government of Victoria, Alpine Resorts Co-ordinating Council 2012) in Clause 12 (Environmental and landscape values) and in schedules 1 and 2 to Clause 37.02 (Comprehensive Development Zone) in the Alpine Resorts Planning Scheme;
 - updating the incorporated document ‘Code of Practice for Fire Management on Public Land’, (Department of Sustainability and Environment, 2006) to ‘Code of Practice for Bushfire Management on Public Land’ (Department of Sustainability and Environment, 2012) in Clause 81.01 (Table of documents incorporated in this scheme);
 - updating the incorporated and reference document ‘Code of Practice for Timber Production’ (Department of Sustainability and Environment, 2007) to ‘Code of Practice for Timber Production’ (Department of Environment and Primary Industries, 2014) in Clause 14 (Natural resource management), Clause 52.18 (Timber Production) and Clause 81.01 (Table of documents incorporated in this scheme);
 - updating the incorporated and reference document ‘Guidelines for Environmental Management: Code of Practice – Onsite Wastewater Management’ (Publication 891.2, EPA, 2008) to ‘Guidelines for Environmental Management: Code of Practice – Onsite Wastewater Management’ (Publication 891.3, EPA, February 2013) in Clause 19 (Infrastructure) and Clause 81.01 (Table of documents incorporated in this scheme);
 - updating the reference document ‘Guidelines for planning permit applications in open, potable water supply catchment areas’ (Department of Planning and Community Development, 2009) to ‘Guidelines for planning permit applications in open, potable water supply catchment areas’ (Department of Sustainability Environment, 2012) in Clause 14 (Natural resource management) and Clause 19 (Infrastructure); and

- updating the reference document Victorian Cycling Strategy (State Government of Victoria, 2009) with ‘Cycling into the Future 2013–23’ (State Government of Victoria, 2012) in Clause 18 (Transport).
- Removing Particular Provisions 52.40 (Government funded education facilities) and 52.41 (Government funded social housing) from the VPP and all planning schemes as these provisions expired on 30 June 2012 and supported the Commonwealth’s completed Nation Building Economic Stimulus Plan;
- Making a number of corrections, clarification and updates to the VPP and all planning schemes including:
 - updating Clause 19 (Infrastructure) and 52.32 (Wind Energy Facility) to insert the publication information for the ‘Policy and Planning Guidelines for Development of Wind Energy Facilities in Victoria’;
 - updating Clause 52.06 (Car parking) to remove a double reference to the car parking demand assessment;
 - updating Clause 52.33 (Shipping container storage) to reflect that in addition to land in a Special Use Zone established for port-related activities, the Particular Provision also does not apply to land in the Port Zone;
 - updating Clause 52.36 (Integrated public transport planning) and Clause 66 (Referral and notice provisions) to ensure the Public Transport Development Authority is referred to by its correct legal title (rather than Public Transport Victoria);
 - updating Clause 62.01 (Uses, buildings, works, subdivisions and demolition not requiring a permit) correct the name of the Urban Floodway Zone; and
 - updating Clause 63.07 (Compliance with codes of practice) to remove the repealed section 55 of the **Conservation, Forests and Lands Act 1987**.
- Making a number of corrections, clarifications and updates to some planning schemes including:
 - updating Schedule 3 to Clause 37.01 (Special Use Zone) in the Maribyrnong Planning Scheme to correct an error in the land description; and
 - updating the schedules to Clause 61.03 (What does this scheme consist of?) in the Banyule, Baw Baw, Boroondara, Campaspe, Casey, Greater Dandenong, Greater Shepparton, Manningham, Melbourne, Monash, and Wodonga planning schemes to ensure the Parking Overlay maps are referenced.
- Updating government department names to their current titles as a result of machinery of government changes in the VPP User Guide, Clause 12 (Environmental and landscape values), Clause 14 (Natural resource management), Clause 36.03 (Public Conservation and Resource Zone), Clause 44.01 (Erosion Management Overlay), Clause 44.02 (Salinity Management Overlay), 52.15 (Heliport and helicopter landing site), Clause 52.18 (Timber production), Clause 52.24 (Community care unit), Clause 56.07 (Integrated water management) and Clause 66 (Referral and notice provisions).
- Updating government department names in the schedules to Clause 66.04 (Referral of permit applications under local provisions) in the Alpine Resorts, Ararat, Ballarat, Bass Coast, Baw Baw, Buloke, Campaspe, Cardinia, Casey, Colac Otway, Darebin, French Island/Sandstone Island, Glenelg, Greater Bendigo, Greater Dandenong, Greater Shepparton, Hume, Kingston, LaTrobe, Macedon Ranges, Manningham, Maroondah, Melbourne, Melton, Mitchell, Moira, Moonee Valley, Moorabool, Mornington Peninsula, Mount Alexander, Moyne, Murrindindi, Port Phillip, South Gippsland, Southern Grampians, Surf Coast, Swan Hill, Wellington, West Wimmera, Whittlesea, Wodonga and Wyndham planning schemes.

-
- Updating government department names in the schedules to Clause 66.06 (Notice of permit applications under local provisions) in the Alpine Resorts, Ararat, Bass Coast, Brimbank, Colac Otway, Greater Bendigo, Horsham, Loddon, Maribyrnong, Melbourne, Mount Alexander, Northern Grampians, Port Phillip, Pyrenees, Queenscliffe, Swan Hill, Wyndham, Yarra and Yarrambiack planning schemes.

The Amendment is available for public inspection on the Department of Environment, Land, Water and Planning (DELWP) website, www.delwp.vic.gov.au/public-inspection

JIM GARDNER
Executive Director
Statutory Planning and Heritage
Department of Environment, Land, Water and Planning

Planning and Environment Act 1987

CORRIGENDUM

South Gippsland Planning Scheme
Amendment C77 (Part 3)

In Government Gazette No. G41, dated 15 October 2015, on page 2214 under the Notice headed **Planning and Environment Act 1987**, South Gippsland Planning Scheme, Notice of Approval of Amendment, Amendment C77 (Part 3), the Notice should read ‘The Amendment rezones land at 5465–5475 and 5483–5495 South Gippsland Highway, Agnes, from Farming Zone to Rural Living Zone, introduces the South Gippsland Eastern District Urban Design Frameworks January 2012 as a Reference Document at Clause 21.16, makes a correction to HO142 mapping to match the heritage features of the site, makes technical corrections to Clauses 21.02, 21.03 and 21.16.’

JIM GARDNER
Executive Director
Statutory Planning and Heritage
Department of Environment, Land, Water and Planning

ORDERS IN COUNCIL

Crown Land (Reserves) Act 1978 NOTICE OF INTENTION TO REVOKE TEMPORARY RESERVATIONS

Order in Council

The Governor in Council under section 10 of the **Crown Land (Reserves) Act 1978** gives notice of intention to revoke the following temporary reservations:

TRUGANINA – The temporary reservation by Order in Council of 9 January, 1973 of an area of 74.87 hectares, more or less, of land in the Parish of Truganina (now described as Crown Allotment 8, Section 13) as a site for Public Recreation, revoked as to part by various Orders **so far only as** the land being Crown Allotment 2106, Parish of Truganina [area 1848 square metres] as shown on plan OP123649 lodged in the Central Plan Office of the Department of Environment, Land, Water and Planning. – (Rs 9647)

WINDERMERE – The temporary reservation by Order in Council of 28 February, 1961 of an area of 4957 square metres more or less, of land in the Parish of Windermere (now described as Crown Allotment 14A, Section 1), as a site for a Public Hall. – (Rs 8019)

This Legislative Instrument is effective from the date on which it is published in the Government Gazette.

Dated 27 October 2015

Responsible Minister

HON LISA NEVILLE MP
Minister for Environment, Climate Change
and Water

MATTHEW McBEATH
Clerk of the Executive Council

Crown Land (Reserves) Act 1978 REVOCATION OF TEMPORARY RESERVATIONS

Order in Council

The Governor in Council under section 10 of the **Crown Land (Reserves) Act 1978** revokes the following temporary reservations:

CARISBROOK – The temporary reservation by Order in Council of 3 April, 1919 of an area of 2.08 hectares, more or less, of land in the Township of Carisbrook, Parish of Carisbrook as a site for Supply of Stone and Gravel (now described as Crown Allotment 14B, Section 9A). – (Rs 01904)

MARYBOROUGH – The temporary reservation by Order in Council of 16 October, 1945 of four parcels of Crown land in the Township of Maryborough and Parish of Maryborough as sites for Children's Playgrounds, **so far only as** the portion containing 903 square metres, more or less, now described as Crown Allotment 1A, Section 53A, Township of Maryborough and Parish of Maryborough. – (Rs 05707)

This Legislative Instrument is effective from the date on which it is published in the Government Gazette.

Dated 27 October 2015

Responsible Minister

HON LISA NEVILLE MP
Minister for Environment, Climate Change
and Water

MATTHEW McBEATH
Clerk of the Executive Council

Crown Land (Reserves) Act 1978 TEMPORARY RESERVATION OF CROWN LANDS

Order in Council

The Governor in Council under section 4(1) of the **Crown Land (Reserves) Act 1978** temporarily reserves the following Crown lands which are required for the purposes mentioned:–

MUNICIPAL DISTRICT OF THE GLEN EIRA CITY COUNCIL

CAULFIELD – Public Recreation; area 131 square metres being Crown Allotment 2038, At Caulfield, Parish of Prahran as indicated by hatching on plan GP3486 hereunder. – (GP3486) – (2018803)



MUNICIPAL DISTRICT OF THE
MELBOURNE CITY COUNCIL

MELBOURNE – Public purposes; being Crown Allotment 2092, City of Melbourne, Parish of Melbourne North [area 1902 square metres] as shown on Original Plan No. 123334, Crown Allotment 2290, City of Melbourne, Parish of Melbourne North [area 892 square metres] as shown on Original Plan No. 123335 and Crown Allotments 2028 [area 482 square metres] and 2029 [area 576 square metres], At West Melbourne, City of Melbourne, Parish of Melbourne North as shown on Original Plan No. 123336, All Plans lodged in the Central Plan Office of the Department of Environment, Land, Water and Planning. – (2019321)

This Legislative Instrument is effective from the date on which it is published in the Government Gazette.

Dated 27 October 2015

Responsible Minister

HON LISA NEVILLE MP

Minister for Environment, Climate Change and Water

MATTHEW McBEATH
Clerk of the Executive Council

Crown Land (Reserves) Act 1978

SPECIFY PURPOSE OF PERMANENTLY
RESERVED CROWN LANDS

Order in Council

The Governor in Council under section 4(5) of the **Crown Land (Reserves) Act 1978** specifies that the following Crown lands, which are permanently reserved for an unspecified purpose, be permanently reserved for the Preservation of an area of ecological significance:–

MUNICIPAL DISTRICT OF THE
GANNAWARRA SHIRE COUNCIL

KERANG – Total area 4 hectares, more or less, being Crown Allotment 2234, Parish of Kerang as shown **cross**-hatched on Plan No. LEGL./14-615 lodged in the Central Plan Office of the Department of Environment, Land, Water and Planning and being part of the land permanently reserved for Public purposes by Order in

Council of 23 May, 1881 (and published in the Government Gazette of 27 May, 1881 – page 1389). File Ref: 0617737

This Legislative Instrument is effective from the date on which it is published in the Government Gazette.

Dated 27 October 2015

Responsible Minister

HON LISA NEVILLE MP

Minister for Environment, Climate Change and Water

MATTHEW McBEATH
Clerk of the Executive Council

Land Act 1958

CLOSURE OF UNUSED ROADS

Order in Council

The Governor in Council under section 349 of the **Land Act 1958** and with the concurrence in writing of the municipalities in which the roads are situated closes the following unused roads:

MUNICIPAL DISTRICT OF THE
MELBOURNE CITY COUNCIL

MELBOURNE – The roads being Crown Allotment 2092, City of Melbourne, Parish of Melbourne North [area 1902 square metres] as shown on Original Plan No. 123334, Crown Allotment 2290, City of Melbourne, Parish of Melbourne North [area 892 square metres] as shown on Original Plan No. 123335 and Crown Allotments 2028 [area 482 square metres] and 2029 [area 576 square metres], At West Melbourne, City of Melbourne, Parish of Melbourne North as shown on Original Plan No. 123336, All Plans lodged in the Central Plan Office of the Department of Environment, Land, Water and Planning. – (2019321)

MUNICIPAL DISTRICT OF THE
GREATER BENDIGO CITY COUNCIL

SANDHURST – The road being Crown Allotment 2142, Parish of Sandhurst [area 2099 square metres] as shown on Original Plan No 123763 lodged in the Central Plan Office of the Department of Environment, Land, Water and Planning. – (06P-128235)

This Legislative Instrument is effective from the date on which it is published in the Government Gazette.

Dated 27 October 2015

Responsible Minister

HON LISA NEVILLE MP

Minister for Environment, Climate Change and Water

MATTHEW McBEATH
Clerk of the Executive Council

Land Act 1958

CLOSURE OF UNUSED ROADS

Order in Council

The Governor in Council under section 349 of the **Land Act 1958** and with the concurrence in writing of the municipalities in which the roads are situated and the owners of land adjoining those roads closes the following unused roads:

MUNICIPAL DISTRICT OF THE
GREATER DANDENONG CITY COUNCIL
DANDENONG – The road in the Township of Dandenong, Parish of Dandenong [area 556 square metres] being Crown Allotment 2016 as indicated by hatching on plan GP2795 hereunder. – (GP2795) – (12L12/1909)



MUNICIPAL DISTRICT OF THE
MOUNT ALEXANDER SHIRE COUNCIL
CASTLEMAINE – The road being Crown Allotment 2033, Township of Castlemaine,

Parish of Castlemaine [area 214 square metres] as shown on Original Plan No. 123558 lodged in the Central Plan Office of the Department of Environment, Land, Water and Planning. – (L6-11303)

This Legislative Instrument is effective from the date on which it is published in the Government Gazette.

Dated 27 October 2015

Responsible Minister

HON LISA NEVILLE MP

Minister for Environment, Climate Change and Water

MATTHEW McBEATH
Clerk of the Executive Council

Education and Training Reform Act 2006APPOINTMENT OF A CHAIRPERSON TO THE
ADULT, COMMUNITY AND FURTHER EDUCATION BOARD

Order in Council

The Governor in Council under sections 3.3.10(1) and 3.3.11 and clause 2(1) of Schedule 2 to the **Education and Training Reform Act 2006** appoints Susan Christophers as Chairperson of the Adult, Community and Further Education Board.

The terms and conditions of the appointments are contained in the attached Schedule.

Dated 27 October 2015

Responsible Minister:

THE HON. STEVE HERBERT, MP

Minister for Training and Skills

MATTHEW McBEATH

Clerk of the Executive Council

Education and Training Reform Act 2006APPOINTMENT OF A CHAIRPERSON TO THE
ADULT, COMMUNITY AND FURTHER EDUCATION BOARD

SCHEDULE TO THE ORDER IN COUNCIL

1. Appointment Arrangements

The member is appointed on a part-time basis.

2. Period of Appointment

The period of appointment is from the date of the Order to 31 October 2017 (both dates inclusive).

3. Duties and responsibilities of the position

Section 3.3.3 of the **Education and Training Reform Act 2006** (the Act) states that the main functions of the Adult, Community and Further Education Board (the Board) are to plan for and promote adult learning, allocate resources, develop policies and advise the Minister for Training and Skills on matters related to adult, community and further education.

4. Termination Arrangements

Clause 2(3) of Schedule 2 to the Act, stipulates that the office of a member becomes vacant if the member becomes bankrupt, is found guilty of an offence which is, or which would if committed in Victoria be, an indictable offence or is absent from 3 consecutive meetings of the Board without the leave of the Chairperson or in the case of the Chairperson without the Minister's leave.

5. Payment Provisions

Under clause 3(1) of Schedule 2 to the Act the members of the Board are entitled to receive the remuneration and fees that are fixed in the member's instrument of appointment or are fixed from time to time by the Governor in Council. The current remuneration for an eligible Chairperson is an annual sitting fee of \$39,130. Susan Christophers is eligible for remuneration.

6. Superannuation Obligations

Superannuation will be paid in accordance with the Commonwealth **Superannuation Guarantee (Administration) Act 1992**.

7. Travel and Personal Expenses arrangements

Under clause 3(1) of Schedule 2 to the Act the members of the ACFE Board are entitled to receive the personal and travelling expenses that are fixed in the member's instrument of appointment or are fixed from time to time by the Governor in Council. Expenses will be paid in accordance with normal public service practices.

8. Leave Arrangements

There are no leave provisions for these part-time statutory positions.

9. Prior Service

Prior service is not applicable for long service or leave entitlement.

Land Act 1958

APPROVAL BY THE GOVERNOR IN COUNCIL TO THE
SALE OF CROWN LAND BY PRIVATE TREATY

Order in Council

The Governor in Council under section(s) 99A(1)(a) and 99A(2) of the **Land Act 1958**, approves the sale by private treaty of Crown Allotment 2286, Parish of Melbourne North, at North Wharf, Wurundjeri Way, Melbourne at a price not less than the Valuer-General Victoria's current market valuation.

This Order comes into effect on the date it is published in the Victoria Government Gazette.

Dated 27 October 2015

Responsible Minister:

ROBIN SCOTT MP

Minister for Finance

MATTHEW McBEATH
Clerk of the Executive Council

Livestock Disease Control Act 1994

ORDER DETERMINING THE CIRCUMSTANCES IN WHICH COMPENSATION IS
PAYABLE AND THE MAXIMUM AMOUNT OF COMPENSATION PAYABLE FOR
QUEEN BEES AND HIVES

Order In Council

The Governor in Council under sections 69(1) and 69(3)(e) of the **Livestock Disease Control Act 1994** (the Act) –

- (a) revokes the Order determining the circumstances in which compensation is payable and the maximum amounts of compensation payable for queen bees and hives made by the Governor in Council on 18 February 2014 and published in the Government Gazette No. G8 on 20 February 2014, at pages 326–327; and
- (b) determines that in accordance with section 69(1) of the Act compensation is payable in the following circumstances –
 - (i) where a queen bee is ordered to be destroyed because of the presence of American Foul Brood disease and is destroyed by means of burning;
 - (ii) where a 3-box hive (or equivalent in hive material) is ordered to be destroyed to prevent the spread of American Foul Brood disease and is destroyed by means of burning;

-
- (iii) where a 3-box hive (or equivalent in hive material) greater than 25 kg is ordered to be disinfected to prevent the spread of American Foul Brood disease and is disinfected by means of gamma-irradiation conducted by Steritech Pty Ltd, at its Dandenong, Victoria, premises;
 - (iv) where a 3-box hive (or equivalent in hive material) equal to or less than 25 kg is ordered to be disinfected to prevent the spread of American Foul Brood disease and is disinfected by means of gamma-irradiation conducted by Steritech Pty Ltd, at its Dandenong, Victoria, premises;
 - (v) where a 3-box hive (or equivalent in hive material) is ordered to be disinfected to prevent the spread of American Foul Brood disease and is disinfected by means of gamma-irradiation conducted by Steritech Pty Ltd. at its premises outside Victoria;
 - (vi) where a 3-box hive (or equivalent in hive material) is ordered to be disinfected to prevent the spread of American Foul Brood disease and is disinfected by means of hot wax dipping; and
- (c) determines that in accordance with section 69(3)(e) of the Act the maximum amount of compensation payable is –
- (i) \$20 for each queen bee destroyed in accordance with paragraph (b)(i); and
 - (ii) \$28.60 for each 3-box hive or equivalent in hive material destroyed or disinfected, as the case may be, in accordance with paragraph (b)(ii), (b)(iv), (b)(v) or (b)(vi); and
 - (iii) \$45 for each 3-box hive or equivalent in hive material disinfected in accordance with paragraph (b)(iii).

This Order comes into operation on the day of its publication in the Government Gazette.

Dated 27 October 2015

Responsible Minister:

HON. JAALA PULFORD MP

Minister for Agriculture

MATTHEW McBEATH
Clerk of the Executive Council

This page was left blank intentionally

**SUBORDINATE LEGISLATION ACT 1994
NOTICE THAT STATUTORY RULES ARE
OBTAINABLE**

Notice is hereby given under section 17(3) of the **Subordinate Legislation Act 1994** that the following Statutory Rules were first obtainable from SAI Global Bookshop, 85 Buckhurst Street, South Melbourne on the date specified:

119. *Statutory Rule:* Local Government
(General)
Regulations 2015

Authorising Act: Local Government
Act 1989

Date first obtainable: 27 October 2015

Code B

120. *Statutory Rule:* Road Safety Road
Rules Amendment
(Lane Filtering)
Rules 2015

Authorising Act: Road Safety
Act 1986

Date first obtainable: 27 October 2015

Code A

121. *Statutory Rule:* Road Safety
(General)
Amendment
(Lane Filtering)
Regulations 2015

Authorising Act: Road Safety
Act 1986

Date first obtainable: 27 October 2015

Code A

PRICING FOR SPECIAL GAZETTE, PERIODICAL GAZETTE AND VICTORIAN LEGISLATION

Retail price varies according to the number of pages in each Victoria Government Special Gazette, Victoria Government Periodical Gazette and Victorian legislation. The table below sets out the prices that apply.

<i>Price Code</i>	<i>No. of Pages (Including cover and blank pages)</i>	<i>Price*</i>	<i>Price Code</i>	<i>No. of Pages (Including cover and blank pages)</i>	<i>Price*</i>
A	1–16	\$4.00	#Z	1407–1470	\$119.05
B	17–32	\$6.00	#ZA	1471–1536	\$124.70
C	33–48	\$8.20	#ZB	1537–1610	\$129.45
D	49–96	\$12.90	#ZC	1611–1666	\$134.90
E	97–144	\$16.60	#ZD	1667–1730	\$140.00
F	145–192	\$19.70	#ZE	1731–1796	\$145.65
G	193–240	\$22.70	#ZF	1797–1860	\$150.90
H	241–288	\$24.10	#ZG	1861–1926	\$155.85
I	289–352	\$27.20	#ZH	1927–1990	\$161.50
J	353–416	\$31.70	#ZI	1991–2056	\$166.60
K	417–480	\$36.20			
L	481–544	\$42.20			
M	545–608	\$48.25			
N	609–672	\$53.35			
O	673–736	\$60.30			
P	737–820	\$66.45			
#Q	821–886	\$72.25			
#R	887–950	\$77.05			
#S	951–1016	\$82.30			
#T	1017–1080	\$87.40			
#U	1081–1146	\$92.65			
#V	1147–1210	\$98.10			
#W	1211–1276	\$103.20			
#X	1277–1340	\$108.80			
#Y	1341–1406	\$113.70			

* All prices include GST

Printed as two volumes

bluestar * **PRINT**

The *Victoria Government Gazette* is published by Blue Star Print with the authority of the Government Printer for the State of Victoria

© State of Victoria 2015

This publication is copyright. No part may be reproduced by any process except in accordance with the provisions of the Copyright Act.

Address all enquiries to the Government Printer for the State of Victoria
Level 2, 1 Macarthur Street
Melbourne 3002
Victoria Australia

How To Order**Retail & Mail Sales**

Victoria Government Gazette
Level 5, 460 Bourke Street
Melbourne 3000
PO Box 1957 Melbourne 3001
DX 106 Melbourne

**Telephone**

(03) 8523 4601

**Fax**

(03) 9600 0478

email

gazette@bluestargroup.com.au

Recommended Retail Price \$2.10 (includes GST)